

Town of Sabattus

Annual Report

Town Meeting May 23, 2024-6pm

Fiscal Year Ending
June 30, 2023

TABLE OF CONTENTS

	Page
Table of contents page	1
Time Period of the Annual report	2
Recognition Page	3
Town Contacts: hrs of operation/phone #'s	4-5
Town Manager's Report	6
Police Dept. Report	7-9
Fire Dept. Report	10
Code Enforcement Report	11
Public Works Dept. Report	12
Transfer Station Report	13
Sabattus Sanitary District Report	14-16
Assessors' Agent & Tax Collector Report	17-18
Assessments with Exemptions	19-53
Unpaid Real Estate Taxes	54-57
Personal Property Assessment & Personal prop. Unpaid Taxes	58
FY2023 Audit Statements	59-66
Notes page	67
2024 Annual Town Meeting Warrant	68-78

What time period does the information in this Annual Report cover?

All of the Town's financial information in this report (expenses, revenues and employee compensation information) is for the **2022-2023 Fiscal Year (FY23) beginning July 1, 2022 and ending June 30, 2023.** We are required to report audited financials for the Annual Town Report and FY23 is the most recent fiscal year for which we have audited figures. The current fiscal year that we are in (FY24) does not end until June 30, 2024.

However, because of the timing when we print the Annual Town Report nearly a year after the Town's last fiscal year ends, Department Head reports and other letters offer information based on different timeframes such as calendar year 2024 and more recent information when applicable.

The primary reason for different time periods is that the most current data for various areas of the Town operation: audited financials, tax assessments, crime statistics, building permits, etc., varies depending on the data source. In all cases, we strive to give you the fullest and most up-to-date information about Town operations. We have noted on each data table the specific time period for which the figures are related.

2024

Town Meeting and Annual Town Report dedicated to:



Edward Jillson



Alton Merrill



Michael Deslauriers II



Jason Walker

Town Contacts

SELECTMEN, ASSESSORS & OVERSEERS OF THE POOR

Jean-Paul Curran- Chair
Richard Lacombe - Vice Chair
Noel Hinkley
JP Normand LaPlante

Term Expires: December 2026
Term Expires: December 2025
Term Expires: December 2024
Term Expires: December 2024

Sabattus Town Office - Phone: 375-4331/Fax: 375-4104

Hours: Monday, Wednesday, Thursday, 8:00a.m.- 4:30p.m.
Tuesday 8:00a.m.- 6:00p.m., Friday Closed to the Public

Please visit our website at www.sabattus.org and click on online services under Town Links.
The Town Office offers the following online services:

- License your dog informe.org/dog_license
- Register your motor vehicle informe.org/bmv/rapid-renewal
- Register your ATV/snowmobile informe.org/ifw/atv-snow
- Register your boat informe.org/online/boat
- Renew your hunting/fishing license state.me.us/ifw
- National Saltwater Angler Registry countmyfish.noaa.gov
- Apply for an Open Burn Permit wardensreport.com
- Apply for a motor vehicle registration reminder: maine.gov/cgi-bin/online/bmv/rapid-renewal/rr-remindme

The Town Office accepts all forms of credit/debit cards through the Maine Payport system which charges a fee of 2.5% for all transactions.

Dr. Timothy Kane: Town Manager/Road Commissioner

Amy M. Duquette: Office Manager/Treasurer/Human Resources Manager/Deputy Tax Collector/Motor Vehicle Agent/Deputy General Assistance Administrator/Inland Fisheries & Wildlife Agent/Deputy Town Clerk/Deputy Registrar of Voters/Notary/Dedimus Justice

Brenda Letourneau: Town Clerk/Registrar of Voters/Notary

Emily Lundberg: Office Clerk/Notary/Emergency Management Director/Planning Board Secretary

Town Contacts

Police Department - Phone: 375-6952 or 375-8124/Fax: 375-2504

Michael Erik Baker:	Police Chief
Melissa A. Kelly:	Police Dispatcher/Administrative Assistant
Patrick Mahar	Sergeant
Deanna Belkin:	Patrol Officer
Caleb Fortin:	Patrol Officer
Darryn Bailey:	Patrol Officer
Robert Dostie:	Patrol Officer
Magan Brown:	SRO
Jeff Cooper:	Animal Control Officer
Ray Schlotterbeck:	Assistant Animal Control Officer
David Brown:	Reserve Officer
Mike Mayer:	Reserve Officer
David Kauffman:	Reserve Officer

Code Enforcement/Health Officer/Bldg Insp - **Phone: 375-4331 ext 1105. Email: ceo@sabattus.org** Inspections: Done by appointment only

Assessing - Phone: 375-4331 or email: assessor@sabattus.org Hours: 8:00a.m. - 3:00 p.m. Two days each month (2nd & 4th Wed) Donna Hays: Assessing Agent

Public Works - Phone: 375-8702/Fax: 375-2506 Hours: Monday - Friday 6:30a.m.- 3:00p.m.

Transfer Station - Phone: 375-2507/Fax: 375-4104 Hours: Wed, Sat & Sunday 7:30a.m.- 3:30p.m. Jerry Sabins: Transfer Manager

Fire Department - Phone: 375-4201/Fax: 375-2505 Robert Gayton III Interim Fire Chief



Town of Sabattus

190 Middle Road • Sabattus, Maine 04280 • Phone: (207) 375-4331 • Fax: (207) 375-4104

Dear Sabattus Community Members,

As I approach the conclusion of my third year in Sabattus, I am excited to present the changes we have moved forward with in our town.

As I began my duties as Town Manager, almost 3 years ago, my first order of business was to review and align each of our departments. As we continue to navigate through this project, I am happy to announce that we are now live-streaming our meetings, will be requesting volunteer committee members to assist with the Municipal Charter and Comprehensive Plan, and post our updated policies on line.

I cannot say enough about each one of our department heads, as they work closely with their staff, with each other, and have their departments running smoothly, all without being fully staffed at this time. We hope to rectify this process through the budget process, allowing us to fully service our community.

We ask that you please recognize the need to invest in our staff and departments so that we may effectively serve our community.

As Town Meeting is nearly here, please take the time to fully consider the pros and cons of the Town Warrant articles – whether your vote is a sentimental vote from the heart or whether it is a logical vote from your head, it is important to be involved in the decision-making process of your Town. As with every budget, there continue to be tough decisions that will again need to be made this year.

Please do not hesitate to stop in at the Town Office, and to speak with me, at any time. It is my pleasure to answer your questions and hear your concerns.

Respectfully Submitted,

Dr. Timothy Kane
Town Manager



TOWN of SABATTUS POLICE DEPARTMENT

190 Middle Road • Sabattus, Maine 04280 • Phone: (207) 375-6952 • Fax: (207) 375-2504

Erik Baker
Chief of Police

Dr. Timothy Kane
Town Manager

I would like to thank the community for their support during a very dangerous and busy year for the Sabattus Police Department. All the members of the Sabattus Police Department would like to recognize the members of this community who lost someone on the evening of October 25th, 2023. We know the lives of the loved ones left behind have been changed forever. We will continue to pledge our support to you in any fashion we can.

In 2023, the Sabattus Police Department responded to 3752 complaints of which, 1253 of those were traffic stops. In 2022, we had 2909 complaints and 730 traffic stops. We believe this is an accurate representation of what we have for personnel. We responded to burglaries, thefts, motor vehicle crashes, shots fired complaints, domestics, and an active shooter. Plus, there were many more types of complaints I have not listed here.

Our current roster is up to date at the writing of this annual report, but we still have staffing concerns. During this past year, our two newest officers were hired in late spring but because they were new to law enforcement, they had to go through several months of field training. This means the officer must ride with a Field Training Officer (FTO) and be evaluated every day. This is approximately a three-month program. In early August of 2023, the two officers then reported to the Maine Criminal Justice Academy for an eighteen-week Basic Law Enforcement Training Program.

The officers were put through a paramilitary regimented style training program. Each officer had to keep their academic grade point average above the seventieth percentile, pass an emergency vehicle operations course, a firearms course, a defensive tactics course, and a physical fitness test. On December 15th, both officers successfully graduated from the Maine Criminal Justice Academy's Basic Law Enforcement Training Program!

During the time they were away, we utilized our reserve program to fill the gaps in the schedule. Reserve officers in the State of Maine are only allowed to work 1040 hours of patrol. That is about twenty hours a week. We knew that our reserve program would be running out time in mid-August and we had to partition the Criminal Justice Academy for an extra 500 hours to get us through the scheduling issues.

Our current staffing levels leave us no room for vacations, sick time, backfilling for training, or family medical leave. Many times, we are operating with just one person creating a dangerous situation for the officer and the community. Our goal is to see two officers working per shift



TOWN of SABATTUS POLICE DEPARTMENT

190 Middle Road • Sabattus, Maine 04280 • Phone: (207) 375-6952 • Fax: (207) 375-2504

Erik Baker
Chief of Police

Dr. Timothy Kane
Town Manager

most of the time and having the reserve officer program in place to fill the discrepancies in staffing as needed.

On the night of October 25th, 2023, was a time our agency will never forget. Our officers and staff worked incredibly hard and valiantly in their efforts to keep the community safe! They put themselves out there to be the first line of defense against a well-trained individual who did not care whose lives he was taking.

On the evening of the mass shooting, our on-duty reserve officer notified me of the shooting in Lewiston and I immediately responded to the Sabattus. My first thought was to have the officer get to Mixer's night club because it appeared the subject or subjects (unknown at the time if there was more than one shooter) were going after lounges or club style facilities. Luckily, Mixer's was already closed. I called in my entire staff.

We had officers double up in cruisers for safety purposes and our executive assistant came in to help with the telephone calls. Two of our officers assisted in Lewiston looking for the subject and helped clear the Wal-Mart distribution center. We then assisted Androscoggin County Sheriff's Office with handling several calls in Greene and Wales. While still maintaining five officers in town.

Once it was determined to be one assailant and a description of the vehicle was given to all Law Enforcement, we broke the town into two halves for maximum coverage. Lisbon Police Department notified all agencies they had located the vehicle. We had five officers respond to the Lisbon Community School to help set up a perimeter until tactical teams could arrive to relieve us.

For the next 52 hours our officers worked two to a shift. No call was routine, and we tried to have two officers responding to every call for service. The shelter in place helped keep traffic issues at bay and allowed the public to keep an eye on their own property.

We would like to thank the community for dropping food and drinks off to the police department. It was greatly appreciated.

Lastly, we can say that the department is ACCREDITED by the Maine Law Enforcement Accreditation Program. This was a two-year project and took many hours to complete. We are the 28th department to receive this accreditation out of 130 departments Statewide.



TOWN of SABATTUS POLICE DEPARTMENT

190 Middle Road • Sabattus, Maine 04280 • Phone: (207) 375-6952 • Fax: (207) 375-2504

Erik Baker
Chief of Police

Dr. Timothy Kane
Town Manager

By being accredited this reduces the law enforcement liability insurance by 15%! We also received \$2500 back from Maine Municipal Association in the form of a grant for completing this in two years. The accreditation assures the community we are working under the most complete policies and procedures in the state. Every year we will produce working documents and analysis of what our department has done for the year. We will always have updates when laws change to make sure our policies and procedures reflect what is in the current laws.

Chief Erik Baker



Sabattus Fire Department

Sabattus, Maine 04280

(207) 375-4201

Fax (207) 375-2505

WWW.SABATTUS.ORG



Rob Gayton, Acting Fire Chief

Erik Baker, Public Safety Director

Acting AC Mike Noel

My fellow citizens of Sabattus:

I write this letter today from the office of the Fire Chief where I have been the Acting Fire Chief for over a year now. I can tell you, that in my 20 years as a firefighter in Sabattus, morale is higher than I've seen it in quite some time. That is a testament to the hardworking men and women that I have the pleasure to serve with here in Sabattus. We had a tumultuous change in administration when I took over in the spring of 2023, but I can safely inform you that we have navigated those times and are better for it. I believe in hard work, teamwork, transparency, and integrity. I was told many years ago that if you act like your supervisor is on one shoulder, and your mother is on the other, you'll never go wrong!!

The following is a brief synopsis of where FY2024 took us and where we are heading in the future:

In calendar year 2023, we finished the year with 629 emergency calls for service. Roughly, 75% of our emergency calls were for medical emergencies. The remaining 25% were for fire emergencies. In FY24, we put 5 members through an in-house, hybrid, EMT-Basic course led by our own Lt Adam Thacker. Upon completion of the class, that will bring our 30 person roster to 19 EMS providers. As a Chief, this is GREAT to see as our goal is to have as many EMS providers as possible. In FY25, we will attempt to send 3-4 more employees to EMT school to get their certification.

We are nearly complete on our EMS licensure advancement to the Advanced EMT level. This increase in certification will allow our higher certified EMS staff to provide advanced medical care to our patients on emergencies. Simply put- Advanced EMTs are able to do more for patients at their level than EMT-Basics can, thus providing more treatments on scene before the ambulance arrives on scene.

FY25 will be one of challenges and to that, we say, "GOOD". We are looking for public support in the next few years to replace an aged/degrading Central Fire Station (built in 1972). We will also be looking for public support to continue our FEMA SAFER grant funded full timers in the upcoming years. Having these 4 full timers on staff has helped our agency immensely. We have been able to reduce our response times and make a sizable impact on scenes. We are getting to patients sooner and providing excellent care. We are getting water on fire faster than ever and saving property. In our downtime, we are training, cleaning and preplanning. Your Sabattus Firefighters are some of the best in the state! We look forward to the challenges ahead, together, with YOUR help and support. It is my honor to be your Acting Fire Chief while working in the same organization that my father, grandfather, and great-grandfather served. Be safe and thank you for your continued support!!

Rob Gayton
Acting Fire Chief
Town of Sabattus

In Memorium:

1st Assistant Chief and Town Fire Warden Alton Merrill (1935-2024)

We, at the Sabattus Fire Department would like to recognize 1st Assistant Chief Alton Merrill for his dedicated 50+ years of service with the Town of Sabattus. Assistant Chief Merrill passed away this year at the age of 89. His hard work and dedication was the example of "service before self" to his fellow citizens. We should be so lucky to provide service to our community as selflessly and as long as Assistant Chief Merrill had.

Town of Sabattus

Code Enforcement

The Code Enforcement Officer, Building Inspector, and Plumbing Inspector administers the law relating to land use such as; per the 2009 International building codes last approved by the Town of Sabattus, shoreland zoning, minimum lot standards, and the Maine Plumbing rules.

A major function of the Code Enforcement Office is to provide information to the public and to assist property owners in making prudent land use decisions. The Office receives many requests for information on subjects ranging from land use regulations and building matters, to issues involving State and Federal Laws.

The Code Enforcement Office has an extensive collection of reference materials and can provide answers to some fairly complicated questions.

All construction within the boundaries of the Town of Sabattus requires a permit (s)
Applicants may contact the Sabattus Town Office at (207)375-4331, ext. 1105,
or email at ceo@sabattus.org with any questions they may have.

- * A permit **is required** for all new construction, remodeling, demolition, signage, & all solar
- * A permit **is not required** for repairs
- * A permit **is not required** for a boundary fence (max. 6' height)

The Code Enforcement Office issued **145** total building and **74** plumbing/septic permits in THE **2023** calendar year.

- Mobile Homes –6
- New Single-Family Homes – 17
- New MINI Homes-8
- Commercial & Residential Solar– 6
- Garage Permits – 26
- Storage & Shed Permits –31
- Remodel/Additions – 14
- Decks – 20
- Miscellaneous Permits -16
- Commercial Building & Addition-1
- Plumbing Applications-43
- Septic tanks/leach fields & Replacements-31

Respectfully Submitted,
CEO,LPI,E911 addressing officer



TOWN of SABATTUS

Town Manager's Office

190 Middle Road • Sabattus, Maine 04280
• Phone: (207) 375-4331 • Fax: (207) 375-4101
Town Manager – Dr. Timothy Kane

Dear Sabattus Community Members,

I continue to be amazed with our Public Works Crew. Understaffed but not outmanned. Each day our crew arrives at work, knowing the impossible tasks ahead of them. They continue to stay focused and work to their fullest ability, tackling all of the responsibilities in front of them. We have an exceptional crew, that works very hard, for our town, together as a group, as well as sharing services throughout the town.

We are fortunate to have hired a mechanic. This allows us to create revenue, assist RSU #4, saving them and the town money. He is also setting regular maintenance schedules for all of the town's vehicles and equipment.

Some of the highlights we are working on are the following:

- We are now able to complete full inspections on commercial vehicles, busses, and passenger vehicles.
- We are presently setting up the Public Works Garage to be a Fleet Inspection Station
- We will continue to review and implement our level of service plan to assist with lessening the rising cost of salt, winter sand, and fewer crew members
- Public works presently has 5 working positions which includes the supervisor and mechanic
- We have an open truck driver/ laborer position which
- We've incurred significant storm damages from heavy rain storms this spring and continue to fix those issues. We have reported as much as possible to FEMA and are awaiting possible financial assistance

Respectfully Submitted,
Dr Timothy Kane
Town Manager



Transfer Station

To the Citizens of Sabattus

Recycling tonnage rate was .34 for 2023 (the most current available) which was 16 percent below the State of Maine recycling goal. With the help of citizens, we can improve our recycling rate, increase our revenue and decrease our household waste as well as reduce the tipping fee charged to the town to disposal

2023 Recycling Statistics

Card board	77 Tons
Newspaper / Magazines	40 Tons
Mixed paper	30 Tons
Glass	8 Tons
Tin/aluminum	7 Tons
Plastic 1-7	12 Tons
TVs/ computers etc	15 Tons
Metal	103 Tons

By taking recycles out of the waste stream citizens saved \$10,531.00 in tipping fees and collected \$63,984.00 from the sale of recycled material and demo wood /electronics/metal fees.

Reminder Clear trash bags are required, and are available to purchase at the Transfer station.

Syringe users please use a container of hard plastic such as a laundry detergent bottle with a cap. Place your used syringe inside the bottle and secure the cap before disposal and put it in household waste stream

I would like to thank my outstanding staff for doing a great job this past year.

Clifford Michaud, Arthur Cefalo, David Pomerleau, Grace Lake, Robert Hamel and Joe Gauthier

Any resident seeking information regarding the Transfer Station, please leave a message for Jerry at 375-2507 or visit the town website at www.sabattus.org/our_government/Transfer-station

Respectfully submitted
Jerry Sabins Transfer Station Manager

SABATTUS SANITARY DISTRICT'S ANNUAL REPORT 2023

January 2024

The Sabattus Sanitary District's mission is to continue to serve its customers in a professional manner and strive to achieve quality effluent through its wastewater treatment process and to protect the environment by meeting its discharge permit to the Sabattus River. The Department of Environmental Protection sets strict limits to achieve through our discharge permit and we take pride in meeting those limits on a continual basis. The District continues to go above and beyond to adapt and establish good working relationships with its customers and the people they work with to achieve the goals they set forth in the most cost-effective manner, without affecting the quality of its work and product. Clean and safe drinking water is also a priority for the District as well as providing fire protection to its customers and residents of the community. Since its establishment in 1969, the drinking water in Sabattus meets all of the standards set forth by the State and Federal agencies and its guidelines. The District provides an excellent quality of water provided through 2 gravel packed wells located off of Riley Rd. and Marsh Rd. approximately 60 feet deep and pulls water from an underground aquifer. The District does not add any chemicals to its water supply. The District collects required monthly samples and performs testing to assure safe and great tasting quality water to its customers.

The Sabattus Sanitary District received 4 new residential sewer hook ups in 2023, and the water received 5 new services. In 2023, the Water Division encountered 2 water main breaks, one located on Spring St. which was a 2-1/4 inch water main and the other was a 6-inch water main off of Conway St.

The total water pumped from Marsh Rd. pump house for 2023 was 49.15 million gallons, with a daily average of 135,000 gallons per day. All required sampling set by the State were met. The Water Division encountered one Level 1 assessment and the system was disinfected with chlorination and flushed. All protocol was followed to assure safe drinking water to our customers.

The Sewer Division treated approximately 38.03 million gallons, with a daily average of 107,000 gallons per day discharged into the Sabattus River. No violations occurred in 2023. Again, all testing required by the State met their requirements.

The District is always working and updating its Capital Improvement Plan (C.I.P.) for both departments. The District currently budgets these capital expenses and reserve accounts in its annual budget.

The District has one of the two reed beds cleaned using a local contractor and Casella Waste by having the sludge byproduct hauled to its landfill in Old Town, Maine. Sludge is becoming a challenge for disposal due to regulations and cost. We are working with our engineer OLVER Associates as part of our upcoming treatment plant upgrade.

The District did attain some of the (ARPA) American Rescue Plan Act money that was awarded to the Town to do some infrastructure improvements such as security cameras, new radio communications for the water systems pumping system, trench box, etc. This is Federal money that will not have to be paid back as used as grant money.

The District continues to contract with the Town to do all of its administrative duties in an order to save money and keep rates stable. All Payments will be made at the Town Office. We continue to communicate with the Town Manager and his staff on upcoming projects, safety issues etc... that benefit not only the employees but the ratepayers. The District is always looking for ways to provide its customers with the best quality product and do it in a cost-effective manner.

The District is still working with Olver Associates from Winterport Maine. We have been in discussions with the City of Lewiston to look into an interconnection to the sewer system with Lewiston and the City of Lewiston has opted out. We continue to focus on upgrading the plant and we will be seeking State and Federal funding to help offset the cost of the upgrade. The last upgrade the plant has was in 1989 (34 years ago). The life of a wastewater plant is typically 20-25 years so the age alone as well as new Federal and State requirements are main reasons for the upgrade.

DEP over the years has increased its requirements on what we can discharge into the Sabattus River. The latest mandate is Nutrient removal such as phosphorus removal. This is very expensive to treat via chemical addition as well as potential added filtration. The process for funding, planning, etc. is a lengthy process. The District will be evaluating all information and will be holding public hearings at some point to gather any public comments and input.

Paul H. Morin
Superintendent
Sabattus Sanitary District & Water Division

ASSESSORS' AGENT & TAX COLLECTOR'S ANNUAL REPORT

The Town of Sabattus maintains permanent records with title information, descriptions of land and buildings, and the valuation of all properties taxable and exempt, tax maps, lists of property, property tax cards, commitment books, exemption applications and proof of qualifications.

Property Tax Exemptions

The Town is now at 75% market value for 4/1/24

Homestead Exemption

Under this law, homeowners are eligible for an \$18,750 exemption in valuation for Tax Year 2025. In order to qualify you must have owned property in Maine for at least twelve months prior to April 1st, 2024 and make the property you occupy your permanent residence.

Veteran's Exemption

A home owner may be eligible for a reduction in the valuation of his/her property if s/he:

- Has permanent residence in Sabattus on April 1st
- Is a veteran who was honorably discharged.
- Served during a recognized war period in the U.S. Armed Forces
- Is 62 or older or an un-remarried widow/widower of a qualifying veteran
- Is under age 62 but 100% disabled due to a service-related disability.

An application along with proof of service and discharge, such as a copy of a DD214 form must be provided for veterans who served during WWII or later. The exemption is a \$4,500 reduction in valuation.

Paraplegic Veteran

A veteran that received a federal grant for a specially-adapted housing unit may receive an exemption of \$37,500 in valuation.

Blind Exemption

A homeowner that is determined to be legally blind by a medical doctor receives a \$3,000 exemption in valuation.

All of the above exemptions require a completed application and may require additional information to support the claim for exemption. All applications must be submitted to the Town Office no later than April 1st of any given year.

Current Use Programs

The State of Maine offers the following "current use programs" which give the property owner a reduction in his/her assessed value. Applications for all these programs are available at the Town Office or at the Maine Revenue Services website (www.maine.gov). All applications must be filed on or before April 1st. In order to be eligible, each program has certain criteria that must be met. Any change in use of the land warrants withdrawal from the program and a penalty assessed.

Tree Growth

This program provides for the landowner with at least 10 acres of forested land that wishes to maintain land for the planting, culture, and continuous harvesting of trees. A Forest Management and Harvest Plan must be prepared and submitted with the application. Applications must include a map of the parcel indicating the forest type breakdown as well as all other areas not classified as tree growth. The 100% valuation per acre for each forest type by county is determined by the State Tax Assessor each year. If the classified parcel no longer meets the criteria of eligibility or the landowner withdraws from the program, a penalty on an amount between 20% and 30% of the difference between the tree growth value and the fair market value will be assessed depending on the amount of time in the program.

Farmland

In the farmland program, the land must be used for farming, agriculture, or horticulture. Farmland can include woodland and wasteland. At least five (5) contiguous acres of land is required and the tract must contribute at least \$2,000 gross income from farming activities per year in one of the two, or three of the five calendar years preceding the date of application. If the property no longer qualifies as farmland or the landowner withdraws from the program then a penalty will be assessed that is equal to: the amount of taxes that would have been paid in the last five years had it not been in the program, less the taxes that were originally assessed, plus any interest on that balance, OR a penalty on an amount between 20% and 30% of the difference between the farmland value and the fair market value will be assessed depending on the amount of time in the program, whichever is greater.

Open Space

Under this program no minimum acreage is required and the tract of land must be preserved or restricted in use to provide a public benefit such as public recreation, scenic resources, game management, or preserving wildlife habitat. Classified land is valued by reducing the fair market value in accordance with a cumulative percentage reduction for which the land is eligible according to certain categories.

- Ordinary Open Space - 20% reduction
- Permanently Protected - 30% reduction
- Forever Wild - 20% reduction
- Public Access - 25% reduction

If the property met all of the above requirements, the owner would see a cumulative reduction of up to 95% on the classified land. If the classified parcel no longer meets the criteria of eligibility or the landowner withdraws from the program, a penalty will be assessed equal to: an amount between 20% and 30% of the difference between the open space value and fair market value depending on the amount of time in the program.

Property Tax Fairness Credit

Eligible Maine taxpayers may receive a portion of the property tax or rent paid during the tax year on the Maine individual income tax return whether they owe Maine income tax or not.

Who is eligible for the Property Tax Fairness Credit? Homeowners or renters who meet all of the following requirements:

1. Were Maine residents during any part of the tax year;
2. Owned or rented a home in Maine during any part of the tax year and lived in that home during the year as a primary residence;
3. Paid property tax or rent on the primary residence in Maine during the tax year;
4. Meet certain income and property tax and/or rent paid limitations during the tax year.
5. Are not married filing separately.

How does someone apply for the refundable credit? To claim the credit, file Form 1040ME and Schedule PTFC or Schedule PTFM/STFC for the tax year during which the property tax or rent was paid.

**** Important Notice about property taxes for buyers and sellers****

1. Under Maine law, payments of property taxes are the responsibility of the person who owns the property as of April 1st.
2. Both the buyer and seller may agree to divide the taxes between themselves, but if any part of the taxes are not paid, a lien will be filed in the name of the person who owned the property on April 1st.

Please be Aware

If you are the seller- Even if you no longer own the property, a lien may have a negative effect on your credit rating.

If you are the buyer- If a lien is filed in the sellers' name, The Municipality may still foreclose on your property for unpaid taxes.

Respectfully Submitted,

Donna Moore Hays, CMA, Assessors' Agent to the Board of Assessors/Selectmen
Amy Duquette, Deputy Tax Collector

Sabattus-Property Tax Assessment as of April 1st, 2023

<u>Name</u>	<u>Land</u>	<u>Building</u>	<u>Exemption</u>	<u>Assessment</u>
134 RABBIT ROAD LLC	34,000	171,700		205,700
17 GLADYS LANE NOMINEE TRUST	32,200	49,300		81,500
29 FIELDS LLC	34,300	88,800		123,100
523 RIVER ROAD LLC	29,900	91,600		121,500
619 MIDDLE ROAD LLC	37,500	51,600		89,100
867 SABATTUS ROAD, LLC	47,000	357,800		404,800
A D ELECTRIC INC	30,200	200,900		231,100
AARON, OWEN	32,700	125,000		157,700
ABBOTT JEFFREY	32,200	30,400		62,600
ABBOTT LARRY JR	37,000	204,600	22,000	219,600
ABBOTT RONALD A JR	31,600	47,200	22,000	56,800
ABENAKI LLC	17,100			17,100
ABENAKI LLC	16,200			16,200
ABENAKI LLC	139,300	69,000		208,300
ABENAKI LLC	16,100			16,100
ABENAKI LLC	13,300			13,300
ABENAKI LLC	93,300			93,300
ABENAKI LLC	69,100			69,100
ABSTER LLC	33,100	175,000		208,100
ABSTER LLC	24,600	119,200		143,800
ADAMS BEVERLY A	32,000	51,100		61,100
ADAMS BRIAN	21,600	125,700	22,000	120,020
ADAMS CLYDE M	115,000	105,400	22,000	198,400
ADAMS JOSHUA M	32,200	142,900	22,000	153,100
ADAMS LARISSA	31,600	29,500	22,000	39,100
ADAMSON DUSTIN	28,500	116,500	22,000	123,000
ADKINS CASSANDRA L	32,500	146,200	22,000	156,700
AFFORDABLE HOMES INC	52,200	236,600		288,800
AFFORDABLE WELL DRILLING	39,200			39,200
AFFORDABLE WELL DRILLING	54,100			54,100
AFFORDABLE WELL DRILLING INC	51,900			51,900
AGNEW CHARLES JR	45,200	283,700	22,000	306,900
ALBERT BRITTA	31,600	83,400	22,000	93,000
ALBERT JAMES	22,300	163,200		185,500
ALBERT JERRY	29,300	51,500	22,000	58,800
ALEXANDER PHYLLIS	24,600		24,600	
ALEXANDER SCOTT B.	31,600	58,300	22,000	67,900
ALLAIRE DANNY	32,000	194,600	22,000	204,600
ALLARD CINDY M	31,400	124,200	22,000	133,600
ALLEN BREANNE	34,800	29,500		64,300
ALLEN GLEN SR	60,000	201,100	22,000	239,100
ALLEN GLEN SR	9,400			9,400
ALLEN GLEN SR	54,700			54,700
ALLEN GLEN V III	34,800	25,800	22,000	38,600
ALLEN JOEL	3,800			3,800
ALLEN JOEL K	4,200			4,200
ALLEN RICHARD	22,300	135,000	22,000	135,300
ALLEN RICHARD	31,100	30,300		61,400
ALLEN RICHARD B	23,500			23,500
ALLEN RICHARD B	13,100	16,000		29,100
ALLEN RICHARD B	30,200	61,100		91,300
ALLEN RICHARD B	32,200	82,100	22,000	92,300
ALLRED, MICHAEL	30,700	57,000	22,000	65,700
ALWARD ROBERT	31,600	47,400	22,000	57,000
AMAYA CHRISTINE	32,500	69,000		101,500
AMBLER JANET	32,400			32,400
AMES CHRISTOPHER W	69,300	107,100		176,400
AMES CHRISTOPHER W. & MICHELLE	32,400	227,900		260,300
AMES LAURA	33,300	600		33,900
AMES MICHELLE	32,500	33,500		66,000
AMES MICHELLE A	48,700	370,600	22,000	397,300
AMES MICHELLE A	32,200	42,800		75,000
AMES MICHELLE A	32,200	104,600	22,000	114,800
AMES TINA	31,600	20,400		52,000
AMES, MICHELLE A		28,200	22,000	6,200
AMOS SCOTT		36,700		68,300
ANAMAN SAMANTHA A	31,600	52,100	22,000	61,800
ANCTIL DARICE	32,200	59,600	22,000	69,800
ANCTIL MARGRETTA	31,600	85,900	22,000	95,500
ANDERSON JESSICA R	31,700	96,800		128,500
ANDERSON TIMOTHY D		59,400	27,280	32,120
ANDERSON, OLE T.	31,600	79,000		110,600
ANDREWS TIMOTHY	57,500		57,500	
ANDROSCOGGIN LAND TRUST	127,600		127,600	
ANGEL MIDDLE ROAD LLC	21,300	42,500		63,800
ANN FRENCH DBA SOUR GROUND FAMR	33,100	50,900		84,000
APPLEBEE WILLIAM H	32,200	109,100	22,000	119,300

Sabattus-Property Tax Assessment as of April 1st, 2023

<u>Name</u>	<u>Land</u>	<u>Building</u>	<u>Exemption</u>	<u>Assessment</u>
APSI	25,900	255,300		281,200
ARANDA, ALMA	31,400	163,500	22,000	172,900
ARBOUR, JASON M.	32,200	119,500	22,000	129,700
ARCHIBALD TIMOTHY J	32,200	46,700		78,900
AREL DONALD	21,100	112,800		133,900
AREL JERMAINE D	40,400	234,400	22,000	252,800
AREL MARK J	27,000	114,900	22,000	119,900
ARIPEZ MICHAEL	32,400	225,800		258,200
ARMSTRONG SUSAN		25,100	22,000	3,100
ARSENAULT MIKE		60,500		60,500
ARSENAULT PAULA M	22,300	83,300		105,600
ASHBY VIRGINA M	92,100	55,800	22,000	125,900
ASHTON AMANDA L	28,500	31,900	22,000	38,400
ASHTON KEVIN CHARLES	36,700	101,500	22,000	116,200
ASHTON SCOTT	34,600	139,600	22,000	152,200
ASSELIN RAYMOND F	33,900	341,600	27,280	348,220
ASSELIN, GLEN P.	45,400	191,800	22,000	215,200
ATWOOD DENNIS	33,300	182,800	27,280	188,820
ATWOOD DENNIS JOHN	27,000			27,000
AUBE TONY K	106,900	220,400	22,000	305,300
AUBIN RYAN J	34,000	220,600		254,600
AUDET DENIS JOSEPH	33,200			33,200
AUGER LAURA		24,200		24,200
AUSTIN ADAM I	31,900	205,500	22,000	215,400
AUSTIN ADAM P	32,600	56,200	22,000	66,800
AUSTIN BRUCE	29,300	102,300	22,000	109,600
AUSTIN COREY A	67,400	163,400	22,000	208,800
Austin Kevin	26,800	132,900		159,700
AUSTIN MARK	31,400	122,800	22,000	132,200
AUSTIN SHAUN P SR	100			100
AVERILL SANDRA	32,200	58,500	22,000	68,700
AYOTTE ROBERT	29,300	117,100	27,280	119,120
AYOTTE, DANIEL R JR	32,300	31,500		63,800
AYRES MICHAEL	32,300	166,500		198,800
B.M RANCOURT, LLC	36,700	619,700		656,400
BABBIDGE BRIAN W	35,200	234,800		270,000
BABCOCK DONALD	31,600	54,200	27,280	58,520
BACHELLER COREY	32,300	281,300	22,000	291,600
BACHMANN HOLLY L TRUSTEE	32,300	40,100		72,400
BADE JOHN E JR	83,100	571,800		654,900
BADE JOHN E JR	38,000			38,000
BADE TERESA L	36,400	158,600	22,000	173,000
BAILEY III LINWOOD	105,500	98,200		203,700
BAILEY JANICE		29,300		29,300
BAILEY JANICE R	33,400	28,000		61,400
BAILEY TODD W	31,600	125,200	22,000	134,800
BAILEY WILLIAM	61,500	130,100	22,000	169,600
BAKER LYNDISAY J	119,600	132,100	22,000	229,700
BALDWIN NANCY	31,600	84,700	22,000	94,300
BANGS VICKI LEE	35,100	169,300	22,000	182,400
BANKS DOUGLAS		50,100		50,100
BAPTIST CHURCH	18,400	444,500	462,900	
BARBER KIRA F	32,300	88,600	22,000	98,900
BARBOZA BRITNEY M	32,200	195,800	22,000	206,000
BAREFOOT PROPERTIES LLC	39,200	126,900		166,100
BARIL RICKEY	36,600	26,100		62,700
BARIL, JEFFREY S	29,000	227,600	22,000	234,600
BARKER JESSICA	31,900	93,000	22,000	102,900
BARNETT AARON	33,300	79,700	22,000	91,000
BARNIES KIERSTYN LEIGH	31,600	51,800		83,400
BARR BROS PROPERTY INVESTMENT	32,000	252,500		284,500
BARR BROS PROPERTY INVESTMENTS	33,300			33,300
BARTER EMILY	32,400	188,500	22,000	198,900
BARTLEY KATHY	33,400	58,300	22,000	69,700
BASTIEN KEN		108,100		108,100
BASTIEN KEN		108,100		108,100
BATES RHONDA E	48,200	180,900		229,100
BEACH PAULINE	22,300	133,300	22,000	133,600
BEACH PETER	31,700	146,000	22,000	155,700
BEAHM ANDREW	32,200			32,200
BEAHM ANDREW C.	57,100	28,500		85,600
BEAM HEATHER M		40,600		40,600
BEAN FREDERICK C	33,100	169,200	22,000	180,300
BEAUCHESNE PAUL B	31,600	122,600	27,280	126,920
BEAUDOIN DAVID		29,000		29,000
BEAUDOIN LEE	100,400	103,000	22,000	181,400
BEAUDOIN LEE	2,900	4,000		6,900

Sabattus-Property Tax Assessment as of April 1st, 2023

<u>Name</u>	<u>Land</u>	<u>Building</u>	<u>Exemption</u>	<u>Assessment</u>
BEAULE ARLENE	28,500	22,600	22,000	29,100
BEAULE DONALD L	33,900	141,700	27,280	148,320
BEAULE SHANNON L	31,600	170,300	22,000	179,900
BEAULIEU, ROLAND	33,000	143,100	27,280	148,820
BEAUPARLANT RICHARD	32,200	170,800	22,000	181,000
BEAUPRE PATRICK	36,400	261,500		297,900
BECHARD JACQUELINE L	32,400	96,700	22,000	107,100
BECHARD REGINALD		91,600	27,280	64,320
BECHARD TERRI LYNN	32,400	154,300	22,000	164,700
BECHARD TIFFANY L.M.	32,200	40,800		73,000
BECHARD, MARK D	31,600	55,300	22,000	64,900
BECHARD, WILLIAM C.	32,500	205,100	22,000	215,600
BECKNER BARRY L JR	33,600	112,800	22,000	124,400
BEDARD GLORIA	100,700	27,000	27,280	100,420
BEDEN BENJAMIN E	33,800	149,100	22,000	160,900
BEEBE WAYNE G	26,100	175,800		201,900
BEGERT FRANK	28,500	104,300	22,000	110,800
BEGIN GERARD	35,400	230,400	22,000	243,800
BEGIN GERARD J	16,300			16,300
BEGIN JOHN L	53,700	145,100	22,000	176,800
BEGIN KASEY A	22,200	138,600	22,000	138,800
BEGIN LEO	30,700	106,300	22,000	115,000
BEGIN ROGER JR	31,900	257,400	22,000	267,300
BEGIN RONALD	31,600	49,200	22,000	58,800
BEHNE CHRISTOPHER	32,200	257,500	22,000	267,700
BELANGER LUCIEN	33,100	180,200	27,280	186,020
BELANGER MARC	32,400	218,500	22,000	228,900
BELCH, ROBERT JAMES	33,500	92,500	22,000	104,000
BELISLE MONIQUE A		117,200	27,280	89,920
BELL RICHARD	31,600	160,100	22,000	169,700
BELL, JON DEREK TRUSTEE	31,700	98,500		130,200
BELLEFLEUR DONNA J - LIFE ESTATE	26,800	88,300	22,000	93,100
BELLEFLEUR, RICHARD J, JR	49,200	89,000	22,000	116,200
BELLEMARE NORMAND P	33,300	107,200	22,000	118,500
BELLMORE TIMOTHY	32,500	47,900	22,000	58,400
BENDA DALE T	32,200	115,100	22,000	125,300
BENNETT ALEXANDER M	32,200	71,000		103,200
BENNETT JASON	31,500	188,700	22,000	198,200
BENNETT REGINA	33,500	158,800	27,280	165,020
BENOIT ALITIA	32,200	121,600	22,000	131,800
BENTLEY ERIN		30,000	22,000	8,000
BENTZ DELLA		59,800	27,280	32,520
BERESSI JULIANNE	111,500	120,700		232,200
BERGERON ALBERT	32,900	145,900	27,280	151,520
BERGERON JEFFREY	32,200	20,400	22,000	30,600
BERGERON JOSEPH S	33,400	144,700		178,100
BERGERON KENNETH III	32,200	197,200	22,000	207,400
BERMONTY SONIA	32,400	122,200		154,600
BERNARD CRYSTAL R	26,800	113,800		140,600
BERNIER DAVID	33,400	140,400	27,280	146,520
BERNIER DOTTIE A	33,300	43,900		77,200
BERNIER DOTTIE A	37,000	123,200		160,200
BERNIER LORI A	33,700	87,200		120,900
BERNIER SHEILA	32,200	69,900	27,280	74,820
BERNIER TERRI I	32,000	54,400	22,000	64,400
BERRY JOSEPH	31,600	39,400	22,000	49,000
BERRY PHILIP H	22,300	138,200	22,000	138,500
BERRY, JEAN	34,100	65,400	22,000	77,500
BESSEY, RICHARD	32,800	188,300	22,000	199,100
BICKFORD JEAN	19,800	1,500		21,300
BICKFORD JEAN S	85,400	151,800		237,200
BIG MACHINE LLC	31,700	29,900		61,600
BIG MACHINE LLC	31,400	17,700		49,100
BIGELOW SUSAN E	31,900	152,000	22,000	161,900
BILLINGTON SHAWN E JR	31,600	50,300		81,900
BILODEAU DAVID	32,200	177,200	22,000	187,400
BILODEAU GERARD M	32,200	44,600	22,000	54,800
BILODEAU, RONALD		30,300	27,280	3,020
BINETTE EVELYN L	103,300	24,300		127,600
BINGELIS MARK	36,100	108,400	22,000	122,500
BIONDI MARK P	98,300	239,000		337,300
BIRKS BRIAN G	26,800	92,700		119,500
BISSON JAMES	48,400			48,400
BISSON JAMES	39,300			39,300
BISSON JAMES R	31,400	21,000		52,400
BISSON JASON A	32,300	42,400		74,700
BISSON MARC W	32,200	118,600	22,000	128,800

Sabatius-Property Tax Assessment as of April 1st, 2023

Name	Land	Building	Exemption	Assessment
BISSON RICHARD	32,200	130,800	22,000	141,000
BISSON, JAMES	59,900	307,000		366,900
BISSON, JAMES R.	34,200	342,000		376,200
BIZIER DAVID	35,200	185,700	22,000	198,900
BLACK DALE	42,900	70,300	22,000	91,200
BLACK GARY A	34,100	134,800	22,000	146,900
BLACK JENNIFER E	33,100	134,200	22,000	145,300
BLACK KEVIN M	33,500	67,800	22,000	79,300
BLACK LESLIE H		142,100	22,000	120,100
BLACK MIKAYLA	33,100	55,400	22,000	66,500
BLACKLER LAURA		58,300		58,300
BLAIS GARY	34,100	105,200	22,000	117,300
BLAIS MICHAEL P	34,200	158,600	25,520	167,280
BLAISDELL WILLIAM E	33,800	164,000		197,800
BLAKE JARED A	26,800	152,200	22,000	157,000
BLAKE LORRIE A		22,900	22,000	900
BLANCHETTE RICHARD		68,500	22,000	46,500
BLANCHETTE ROGER	32,200	106,600	27,280	111,520
BLAZER KEVIN	75,300	42,800		118,100
BLENKHORN JR FRANK	102,000	365,100		467,100
BLONDIN STEVEN M	26,800	101,200	22,000	106,000
BLOUIN ERIC		31,000	22,000	9,000
BLOUIN JASON		42,900	22,000	20,900
BLUE RIDGE PROPERTIES LLC	345,900	165,000		510,900
BOC WILLIAM TRUSTEE	100,400	139,500		239,900
BOILARD DONALD R	83,700	55,500		139,200
BOILEAU CHRISTIAN	31,800	203,000	22,000	212,800
BOISVERT MICHAEL	44,400	218,200	66,000	196,600
BOISVERT PROPERTIES LLC	31,100	62,700		93,800
BOLDUC FAMILY PROPERTIES LLC	34,600	153,200		187,800
BOLDUC KELSEY	41,400	186,300	22,000	205,700
BOLDUC KELSEY	32,200			32,200
BOLDUC KELSEY	31,700			31,700
BOLDUC LEO P	32,300	82,800	22,000	93,100
BOLDUC PATRICK	67,700			67,700
BOLDUC PATRICK	45,400			45,400
BOLDUC PETER		37,400		37,400
BONENFANT GERARD D	29,000	119,900	22,000	126,900
BONSAINT J RONALD	14,500			14,500
BONSAINT RONALD J	31,800			31,800
BOOKER RANDALL	28,500	163,600	22,000	170,100
BOOKER RANDALL S	30,400	46,800		77,200
BOOKER, SEAN	26,800	153,200	22,000	158,000
BOONE MICHAEL P	31,400	148,200		179,600
BORKOWSKI JAMES A	32,600	182,600	22,000	193,200
BOSSE DAVID	32,300	151,600	22,000	161,900
BOSSE THOMAS G	32,800	151,400	22,000	162,200
BOSTON, LYNN S.	32,800	250,500	22,000	261,300
BOUCHARD CATHY	28,700	79,400	22,000	86,100
BOUCHARD JIMMY A	28,500	181,000	22,000	187,500
BOUCHARD MARK	32,200	95,100	22,000	105,300
BOUCHARD RANDY S	129,900	62,600		192,500
BOUCHER DARCEY	32,200	38,900	22,000	49,100
BOUCHER JEANNE		30,200	22,000	8,200
BOUCHER NANCY	32,200	54,100	22,000	64,300
BOUCHER RICHARD R.	32,200	156,000	27,280	160,920
BOUCHER TIMOTHY C	32,300	278,900	22,000	289,200
BOUCHER TIMOTHY C	32,800	167,800		200,600
BOUCHER, GARY P	33,700	117,200	22,000	128,900
BOUGOIN JEAN PAUL	32,400	121,200	22,000	131,600
BOULANGER JASON R	32,200	252,200	22,000	262,400
BOULANGER MAURICE& MONETTE	33,900	97,100		131,000
BOULAY REALTY LLC	22,300	132,500		154,800
BOULETTE ROBERT	8,700			8,700
BOULETTE ROBERT L	86,700	164,100	22,000	228,800
BOULETTE SUSANE	19,200			19,200
BOULEY LISA K	26,800	106,600		133,400
BOULEY PAULINE		32,400	22,000	10,400
BOURGAULT EUGENE		33,100	22,000	11,100
BOURGOIN JOSEPH L	100,400	109,900		210,300
BOURGOIN LEONARD	36,400	93,200	22,000	107,600
BOURGOIN ROGER JR	23,200	272,000	22,000	273,200
BOUSQUET SCOTT	32,000	72,600	22,000	82,600
BOWRING KELLY		24,000	22,000	2,000
BOYD MATTHEW		85,000		85,000
BRACKETT JANE T	31,600	43,600	22,000	53,200
BRACKETT WILLIAM		95,200	27,280	67,920

Sabattus-Property Tax Assessment as of April 1st, 2023

<u>Name</u>	<u>Land</u>	<u>Building</u>	<u>Exemption</u>	<u>Assessment</u>
BRADLEY JOEL SCOTT	32,900	122,400		155,300
BRADSTREET BRIAN		74,700		74,700
BRADSTREET MICHAEL	31,600	61,900	22,000	71,500
BRADY LARRY E	134,000	237,600	22,000	349,600
BRAGDON ELAINE M	20,100	75,100	22,000	73,200
BRAGG JEFFREY W	32,200	48,600	22,000	58,800
BRAGG JOYCE	24,600	75,100		99,700
BRAMLETT BRETT A	33,000	97,700	22,000	108,700
BRAULT, ROGER	40,900	157,100	22,000	176,000
BRAWN SANDRA L	31,600	60,000		91,600
BRETON DAN		24,800		24,800
BRETON JASON L	31,600	212,000	22,000	221,600
BRETON JOSEPH	32,200	99,400	27,280	104,320
BREWER EWIN L JR	33,000	31,800	22,000	42,800
BREWER JAMES H	32,800	156,100	22,000	166,900
BREWER JARED	64,400			64,400
BREWER JARED S	51,000	149,100		200,100
BREWER KEVIN	30,300	137,800	27,280	140,820
BREWSTER COREY P	35,000	157,700		192,700
BROCHU KEVIN	32,400	19,700		52,100
BRONWELL SHIRLEY		26,700		26,700
BROOKS MICHAEL	38,000	39,800		77,800
BROOKS TREVOR	34,300	136,400	22,000	148,700
BROUSSEAU CARL A	28,500	247,100		275,600
BROWELL JAUNITA	32,700	60,100	22,000	70,800
BROWN SR DAVID E.	32,200	28,900		61,100
BROWN SR DAVID E	36,600	221,000	22,000	235,600
BROWN CHERYL	32,200	99,100	22,000	109,300
BROWN DAVID E SR	38,400	32,900		71,300
BROWN DAVID K	35,500	261,700	22,000	275,200
BROWN DEBORAH A		27,300		27,300
BROWN F/N/A WARD JILL	2,900			2,900
BROWN MELISSA		40,000		40,000
BROWN MERTON A III	36,400			36,400
BROWNING LLC	32,200	120,400		152,600
BRULE RICKY	46,000	155,400	22,000	179,400
BRUNING KEVIN	28,400	140,500		168,900
BRYANT PAMELA J	32,300	89,000	22,000	99,300
BUBIER EVELYN		28,300	22,000	6,300
BUBIER MARK D	42,100	315,000	22,000	335,100
BUBIER WALTER	30,700	108,600	22,000	117,300
BUCK, MATTHEW	30,700	206,600		237,300
BUCKEYE PIPELINE TRANSPORTATION,		133,500		133,500
BUCKINGHAM MICHAEL	36,100	126,600	22,000	140,700
BUCKMORE STEPHEN E	32,600	212,800		245,400
BUCKNELL NATHAN	28,500	218,200		246,700
BUGENSKE-POOLER SARAH D	33,600	80,300	22,000	91,900
BULICK PAUL	4,700			4,700
BUREAU JANET	33,300	235,700	22,000	247,000
BURGESS THOMAS	32,300	124,700		157,000
BURKE MICHAEL		64,500	22,000	42,500
BURNETT MEREDITH	32,600	91,100		123,700
BURNHAM, BRANDON	42,300	225,700	22,000	246,000
BURNS, GERALD C	29,300	101,900		131,200
BURNS, TODD M.	33,700	199,100	22,000	210,800
BURRELL KEMOY		27,700	22,000	5,700
BURT WAYNE R	19,300	80,200	22,000	77,500
BUSSIERS DONALD	34,900	100,000	22,000	112,900
BUSSIERS LIESA J		51,200		51,200
BUSSIERS LISA E	40,800	110,900	22,000	129,700
BUTEAU LISE A	33,000	151,500	22,000	162,500
BUTEAU LISE AT	34,300	79,300		113,600
BUZZELL CASEY F	32,200	158,600		190,800
C-37		61,200		61,200
C37 CAPITAL SABATTUS LLC	345,900	448,900		794,800
C37 CAPITAL SABATTUS LLC	33,000			33,000
CABRAL EMILY	32,200	78,500	22,000	88,700
CAMERON DEANNA L		69,600		69,600
CAMPBELL AMY S	32,500	88,200	22,000	98,700
CAMPBELL JENNIFER L	31,400	35,500	22,000	44,900
CAMPBELL LAURA K	32,300	39,900	22,000	50,200
CAMPBELL SANDRA	32,500	44,500	22,000	55,000
CAMPBELL ZACHARY	31,400	187,900	22,000	197,300
CAMPOLI JOHN	32,700			32,700
CANEDY PAUL	32,600	125,700	27,280	131,020
CANTIN, BRUCE E.	32,200	159,500	22,000	169,700
CARDOZA KATHY		20,800	20,800	

Sabattus-Property Tax Assessment as of April 1st, 2023

<u>Name</u>	<u>Land</u>	<u>Building</u>	<u>Exemption</u>	<u>Assessment</u>
CAREY KRISTEN L	121,200	80,800		202,000
CARLON JESSICA NICOLE QUICK	32,200	165,700		197,900
CARMICHAEL GREGG		25,200		25,200
CARON DANNY L	32,200	92,200	27,280	97,120
CARON DONALD D	33,500	237,500	27,280	243,720
CARON KAYLA A(fka Foisy)	31,600	58,500	22,000	68,100
CARON RALPH J	30,700	118,700	27,280	122,120
CARON RAOUL L	24,400	34,100	27,280	31,220
CARON RICHARD E	30,700	202,900	22,000	211,600
CARON ROBERT O	28,400	38,500	27,280	39,620
CARON RONALD		29,800	22,000	7,800
CARON STEVEN H	35,900	252,900	22,000	266,800
CARON, RONALD H	28,500	129,400	27,280	130,620
CARPENTIER DENNIS		28,600		28,600
CARPENTIER TERRY		37,900		37,900
CARPENTIER, EUGENE		27,000	27,000	
CARR RONALD		82,200	22,000	60,200
CARRIER CARMEN		25,500	22,000	3,500
CARRIER LAURENT	26,800	50,900	22,000	55,700
CARROLL-BRACKLEY CORY	20,100	117,100		137,200
CARTER BRENDA		27,700		27,700
CARTER JAMES M	36,400	174,200	22,000	188,600
CARVALHO JOHN	31,700	168,700		200,400
CASEY CAROL	22,300		22,300	
CASS WILLIAM C	28,500	103,300	22,000	109,800
CASSIDY THOMAS	35,600	115,000		150,600
CASTONGUAY ANGELA D	39,200			39,200
CASTONGUAY DENIS	35,000	197,700	22,000	210,700
CASTONGUAY ERIC J.	30,700	124,200	22,000	132,900
CASTONGUAY JULIEN	31,400			31,400
CASTONGUAY JULIEN	34,000	598,500	27,280	605,220
CASTONGUAY JULIEN	49,000			49,000
CASTONGUAY JULIEN A	31,900			31,900
CASTONGUAY JUSTIN	31,400	259,500	22,000	268,900
CASTONGUAY, BERTHA M	31,600	67,600	27,280	71,920
CASTONGUAY, DENIS A.	2,800			2,800
CATHERINE DOLAN, TRUSTEE OF THE	35,500	104,000	22,000	117,500
CATHOLIC CHURCH	39,700	1,589,300	1,629,000	
CATHOLIC CHURCH	32,800		32,800	
CAYER REBECCA M	35,300	193,300	22,000	206,600
CD PROPERTY LLC	31,600	41,800		73,400
CD PROPERTY LLC	31,600	126,300		157,900
CD PROPERTY LLC	31,600	174,800		206,400
CD PROPERTY LLC	109,400	209,400		318,800
CD PROPERTY LLC	31,600	13,800		45,400
CELLINI ANDREA H	122,800	73,500		196,300
CENTRAL MAINE POWER		4,149,326		4,149,326
CFI PROPCO 2 LLC	57,500	541,900		599,400
CHABOT, WAYNE A	24,600	149,900	22,000	152,500
CHADBURN BARBARA J	32,100	141,100		173,200
CHADBURN KEITH A	22,300	100,200		122,500
CHALOUX GLORIA A	28,500	112,900		141,400
CHAMPION CODY A	45,200	107,100		152,300
CHAPLIN AARON	31,100	143,800	22,000	152,900
CHAREST DANIEL	11,200			11,200
CHAREST DANIEL	103,300	12,400		115,700
CHAREST DANIEL	26,100	24,700		50,800
CHAREST DANIEL	27,100	16,400		43,500
CHAREST DANIEL	92,100	66,900	22,000	137,000
CHAREST DANIEL	32,900	34,200		67,100
CHAREST JULES J	31,600	139,000	22,000	148,600
CHAREST, REBECCA	81,800	120,000		201,800
CHAREST, RICHARD	31,600	70,300	22,000	79,900
CHARETTE DANIEL	32,300	165,400	22,000	175,700
CHARETTE RICHARD P		32,300	22,000	10,300
CHARPENTIER DAVID		23,300		53,500
CHARPENTIER JAMES R	30,200	24,700		49,300
CHASE AARON	24,600			31,700
CHASE CUSTOM HOMES & FINANCE INC	31,700			80,800
CHASE DAVID A	31,600	49,200		237,200
CHASE KEVIN	32,200	205,000		23,100
CHASE MELISSA G		45,100	22,000	30,800
CHASE, KATHRYN		30,800		33,900
CHASSE LINA		33,900		124,700
CHEKOVSKY EDWARD JR	28,500	118,200	22,000	192,700
CHERBONNEAU HENRY N	22,300	192,400	22,000	49,300
CHERYL PROCTOR		49,300		224,200
CHESSE ANDREW R	32,400	191,800		

Sabattus-Property Tax Assessment as of April 1st, 2023

<u>Name</u>	<u>Land</u>	<u>Building</u>	<u>Exemption</u>	<u>Assessment</u>
CHIASSON FELICIA	31,800	95,800	22,000	105,600
CHICOINE BRENDA	34,000	169,600	22,000	181,600
CHILDS ARDITH	30,400	30,100	22,000	38,500
CHONKO BYRAN	29,300	108,800	22,000	116,100
CHOUINARD DONALD	28,500	107,700	27,280	108,920
CHRISTENSEN GREGG M	29,000	134,800	22,000	141,800
CLABBY, KATHERINE	31,600	117,900	22,000	127,500
CLARK ALEXCEUS		48,100	22,000	26,100
CLARK DAVID H	75,800	172,600	22,000	226,400
CLARK EVERETT		32,900	22,000	10,900
CLARK STEVEN	33,100	141,700	22,000	152,800
CLAVET LUCIEN	35,700	15,000		50,700
CLAVETTE BERNICE	31,600	56,200	22,000	65,800
CLAVETTE LUKAS	20,100	108,700		128,800
CLEARCASTLE CORP.	33,900	118,400		152,300
CLEVINGER JOHN		56,800	27,280	29,520
CLEVINGER JOHN A II	32,500	115,400	22,000	125,900
CLIFFORD DANIEL	34,500	144,100	22,000	156,600
CLIFFORD DEAN A	36,600	114,900		151,500
CLIFFORD KENNETH	37,700	83,700	22,000	99,400
CLIFFORD LAURA A	36,600	175,300	22,000	189,900
CLIFFORD LELAND	40,400	189,900	27,280	203,020
CLIFFORD RICHARD	45,900	139,600	22,000	163,500
CLIFFORD WAYNE	35,900	181,400	22,000	195,300
CLINTON LINDA	30,700	115,200	22,000	123,900
CLOCKEDILE C BYRNES	65,700	1,000		66,700
CLOUGHERTY HELEN	27,100	213,000		240,100
CLOUTIER JEAN MICHAUD	28,500	57,100	27,280	58,320
CLOUTIER JEFFREY		68,100	22,000	46,100
CLOUTIER MARCEL	31,600	30,400	22,000	40,000
CLOUTIER PAUL R	32,300	166,300	22,000	176,600
CLUKEY BRANDY	32,300	126,800	22,000	137,100
COADY JAMES	36,500	153,200		189,700
COADY JAMES W	103,300	78,000		181,300
COADY JAMES W	103,300	143,000		246,300
COBURN ALBERT L	31,200	41,800		73,000
COBURN JOHN	122,400	127,300	22,000	227,700
COBURN MICHAEL R	32,800	125,000	22,000	135,800
COBURN'S PROPERTIES LLC	33,300	186,700		220,000
Coburn's Properties LLC	32,300	41,300		73,600
COBURNS'S PROPERTIES LLC	31,600	42,500		74,100
COLBATH, ALISON KATE	34,700	30,500		65,200
COLE CHARLES A	34,900	173,300	22,000	186,200
COLE JOSEPH R	40,800	130,100	22,000	148,900
COLE YVONNE E	32,200	86,600	22,000	96,800
COLEMAN KENNETH D	31,800	44,600	22,000	54,400
COLLINS PETER	82,700	38,200		120,900
COLLINS ROBERT J		88,700		88,700
COLLINS SHAWN P	46,000	342,600	22,000	366,600
COMMUNITY BAPTIST CHURCH OF	5,200		5,200	
COMMUNITY BAPTIST CHURCH	22,300	135,900		158,200
COMMUNITY BAPTIST CHURCH OF	29,700		29,700	
COMMUNITY BAPTIST CHURCH OF	22,600		22,600	
COMMUNITY FREE BAPTIST CHURCH	20,200	180,800		201,000
COMMUNITY FREE BAPTIST CHURCH	1,400	190,200	191,600	
CONANT CARL	31,600	77,400	22,000	87,000
CONARY SEAN M	32,500	106,000	22,000	116,500
CONLEY BRIAN C.	32,700	136,200	22,000	146,900
CONN IAN	34,700	184,100	22,000	196,800
CONNER GERALD T	29,300	115,300	22,000	122,600
CONNER JAMES	32,800	112,500	22,000	123,300
CONNOR II JONATHAN	33,400	156,900		190,300
CONNORS JR JAMES J	111,500	103,200		214,700
CONNORS THOMAS	26,800	134,000	22,000	138,800
COOK DARRYL	34,800	81,900	22,000	94,700
COOK LESLIE J	81,800	87,700		169,500
CORBEIL, RODNEY	28,300	66,500	22,000	72,800
CORBIN JOSEPH W	37,800	127,900	22,000	143,700
CORBUS JOSEPH	22,300	156,900	22,000	157,200
CORKERY JOSEPH	32,200	142,900	27,280	147,820
CORMIER JOSEPH V	35,300	238,600	22,000	251,900
CORNEAU WILFRED R	32,400	55,700	27,280	60,820
CORNELISON KENNETH	32,300	174,500	22,000	184,800
CORNELIUS RUBEN E	37,100	175,000	27,280	184,820
CORRIVEAU PAULA	28,500	23,900		52,400
CORSON REGINALD	32,200	87,500	27,280	92,420
CORSON STEVEN SR	36,200	66,800	27,280	75,720

Sabattus-Property Tax Assessment as of April 1st, 2023

<u>Name</u>	<u>Land</u>	<u>Building</u>	<u>Exemption</u>	<u>Assessment</u>
COTE BERTRAND		36,200	22,000	14,200
COTE DENISE G		29,500		29,500
COTE DEREK M	31,500	163,500	22,000	173,000
COTE DONALD A	33,000	145,700	27,280	151,420
COTE DONALD M.	32,600	41,200		73,800
COTE EMMANUEL	30,100	25,900		56,000
COTE JOSEPH	31,900	69,100	22,000	79,000
COTE MANON J	29,500	89,600		119,100
COTE RICHARD C	20,100	78,200		98,300
COTE ROBERT R.	30,000	58,800	22,000	66,800
COTE SEBRINA	22,300	164,000		186,300
COTE, ANGELIA M	28,900	129,400		158,300
COTE, BOBBY	32,000	86,100	22,000	96,100
COTNOIR DENIS R		65,800	22,000	43,800
COTNOIR, RENEE		71,400	22,000	49,400
COTTON JOSHUA A	32,700	66,900	22,000	77,600
COUILLARD LEROY	32,300	110,800	27,280	115,820
COULOMBE CASSIE		27,200	22,000	5,200
COULOMBE DANIEL	31,600	61,200	27,280	65,520
COULOMBE PAULA D	32,000	31,700	22,000	41,700
COURSER DOUGLAS	32,200	18,300		50,500
COURSER DOUGLAS	34,300	105,800	22,000	118,100
COURTEMANCHE PAUL	32,200	26,400		58,600
COURTEMANCHE ROBERT G	33,100	147,200	22,000	158,300
COURTEMANCHE ROBERT G	33,800	202,000		235,800
COUTURIER DELORES		38,900	22,000	16,900
COX ELWIN W	27,500	156,700	27,280	156,920
CRAIG JANET M	34,100	102,400		136,500
CREEHAN THOMAS C	28,500	149,200		177,700
CRESWELL AMBER L	35,500	70,400		105,900
CRESWELL AMBER L.	32,300	188,300	22,000	198,600
CROCKER-WILSON JONNA	81,800	42,200		124,000
CROOKER FRANKLIN D & THEODORE T		302,400		302,400
CROOKER REALTY/EQUIP LLC	193,700			193,700
CROP DUSTING LLC	31,600	49,400		81,000
CROP DUSTING LLC	31,600	34,400		66,000
CROP DUSTING LLC	31,700	15,900		47,600
CROP DUSTING LLC	31,600	17,600		49,200
CROWLEY ANNA M	64,300			64,300
CROWLEY ANNA M	95,400			95,400
CROWLEY JAMERSON M	22,300	122,000		144,300
CROWLEY MICHELLE A	32,600	260,400	22,000	271,000
CROWLEY RHONDA	30,700	147,900		178,600
CRYSTAL CLEAN HOLDINGS LLC	29,400	53,900		83,300
CUFF KIMBERLY J	32,200	42,300	22,000	52,500
CUMMINGS JOLINE J (LEPAGE)	16,700	181,500		198,200
CUNAN STEVEN P	22,300	105,200	22,000	105,500
CURIT BRYAN	31,800	135,700	22,000	145,500
CURIT JAMES	28,500	98,100	22,000	104,600
CURRAN DANIEL	67,800	99,900		167,700
CURRAN DANIEL	32,300	133,200	27,280	138,220
CURRAN HELENE	49,100	157,500	27,280	179,320
CURRAN JEAN PAUL	32,000	148,100	27,280	152,820
CURRAN MICHAEL	79,800	239,700	22,000	297,500
CURRAN PATRICK D	33,100	141,400	22,000	152,500
CURRAN PATRICK D	39,500			39,500
CURRAN RONALD L	41,300	180,400	27,280	194,420
CURRAN, DANIEL	23,300			23,300
CURRAN-ARNOLD TONIA KIKI	31,700	143,400		175,100
CURTIS DARREN M	25,700	40,500		66,200
CURTIS FRANKIN R	31,400			31,400
CURTIS FRANKLIN	32,800	233,900	22,000	244,700
CURTIS GORDON D	19,300			19,300
CURTIS, FRANKIE L	32,600	103,100		135,700
CUTTING, JAMES L SR	33,100			33,100
CUTTING, JAMES L SR	53,900	207,700	22,000	239,600
CYR APRIL	32,200	39,200	22,000	49,400
CYR BARBARA J	80,000			80,000
CYR BARBARA J	28,500	160,400		188,900
CYR BARBARA J	33,400	215,500	22,000	226,900
CYR DOMINIC J	35,500	249,800	22,000	263,300
CYR ERICA R	31,700	45,500		77,200
CYR ERICA S	25,300	92,000	22,000	95,300
CYR JASON R	32,700	209,500		242,200
CYR JUDY	31,400	129,900	22,000	139,300
CYR MARC X	24,900	126,800		151,700
CYR MAURICE R	30,600	46,800	22,000	55,400

Sabattus-Property Tax Assessment as of April 1st, 2023

<u>Name</u>	<u>Land</u>	<u>Building</u>	<u>Exemption</u>	<u>Assessment</u>
CYR PATRICK	91,500	32,500		124,000
CYR PATRICK	57,300	143,000		200,300
CYR PATRICK	28,400	44,400		72,800
CYR PATRICK R	22,300	61,400		83,700
CYR PATRICK R	71,900	272,400		344,300
CYR PATRICK R	32,600	44,100		76,700
CYR SHOHN J	28,400	118,600		147,000
CYR THERESA C	44,400	146,700	22,000	169,100
CYR TYLER D	32,500	136,000		168,500
CYRUS TOMAS A	42,100	98,100		140,200
DAGGETT STEVEN	33,100	163,700	22,000	174,800
DAGGETT THOMAS	32,800	156,600	22,000	167,400
DAGNEAU JEFFREY R	34,400	262,600	22,000	275,000
DAGNEAU LEO II	28,500	114,600	22,000	121,100
DAGNEAU MARK	26,800	27,900	22,000	32,700
DAGNEAU MARK	2,900			2,900
DAGNEAU TRAVIS A	31,600	29,500	22,000	39,100
DAGNEAU, JAMIE J.	31,600	52,500	22,000	62,100
DAIGLE BENJAMIN M	26,800	145,100		171,900
DAIGLE MATTHEW R	31,900	152,700		184,600
DAIGLE SIM	33,000	119,400	22,000	130,400
DALEY EDWARD J	33,800	47,200		81,000
D'AMOUR MARY		29,700	27,280	2,420
DANIELLE J PARE REVOCABLE TRUST	125,500	57,200		182,700
DANIELS JOHN	31,600	183,500	22,000	193,100
DANIELS NANCY L	32,000	30,900	22,000	40,900
DANIELS, SYLVIA		22,900	22,000	900
DARGIE RONALD O	29,600	185,500	22,000	193,100
DARLING JUDITH R	32,200	34,100	22,000	44,300
DAVENPORT CHRISTINE	40,100			40,100
DAVIDSON TOEBE A- LIVING TRUST	31,600	138,600	27,280	142,920
DAVIS CHRISTINA	33,600	275,200		308,800
DAVIS JAMES	31,700	41,400		73,100
DAVIS JAMES		20,800		20,800
DAVIS JAMES A II	63,700	103,400		167,100
DAVIS JAMES A II	50,200	38,300		88,500
DAVIS JAMES A II	24,800	21,500		46,300
DAVIS JAMES A II	31,600	41,200		72,800
DAVIS JAMES A II	32,500	33,400		65,900
DAVIS JAMES A II	31,600	54,300		85,900
DAVIS JAMES A II	31,700	175,000		206,700
DAVIS JAMES A II	32,200	41,800		74,000
DAVIS JAMES A II	32,300	40,200		72,500
DAVIS JAMES A II	31,600	50,400		82,000
DAVIS JASON	34,800	166,000	22,000	178,800
DAVIS JEROME M	88,000	480,200	22,000	546,200
DAVIS JEROME M	72,600	14,600		87,200
DAVIS JOHN	32,200			32,200
DAVIS JOHN A	39,400	141,300	22,000	158,700
DAVIS JORDAN S	32,900	34,400		67,300
DAVIS JOSHUA	31,600	164,500	22,000	174,100
DAVIS MICHAEL J	33,400	76,400	22,000	87,800
DAVIS RENTAL PROPERTIES LLC	31,600	41,700		73,300
DAVIS SCOTT W.	33,000	189,300	22,000	200,300
DAVIS TAMMY	31,600	29,700		61,300
DAVIS, GLENN		31,700	22,000	9,700
DAVIS, JAMES	32,800	47,500		80,300
DAVIS, JASON	32,200	58,300		90,500
DAVIS, JASON E.	61,400			61,400
DAVIS, REBECCA	33,100	107,900	22,000	119,000
DAVIS, SHARON		40,300	22,000	18,300
DEAN, JOSEPH H	33,000	40,700	22,000	51,700
DEAN, RICHARD J	31,600	54,200	22,000	63,800
DEDITCH ANDREW	32,600	169,200		201,800
DEDITCH ANDREW	32,500			32,500
DEDITCH ANDREW	144,000			144,000
DEDITCH ANDREW	33,900	237,000		270,900
DEDITCH ANDREW	77,100	371,800		448,900
DEDITCH ANDREW	95,400			95,400
DEDITCH ANDREW F	28,500	193,000		221,500
DEDITCH IRENE	34,000	40,100	22,000	52,100
DEEMER WENDY L	26,800	172,900		199,700
DEFORGE MARCEL JR		50,200	22,000	28,200
DELANEY ROSE		247,900	22,000	259,900
DELANO DEBBIE	34,000			33,700
DELANO DEBBIE	33,700			75,000
DELEHANTY ZACHARY	75,000			71,300
DELOGE HEATHER		71,300		

Sabattus-Property Tax Assessment as of April 1st, 2023

Name	Land	Building	Exemption	Assessment
DELORME JOSEPH C B	82,400	34,400		116,800
DELORME JOSEPH C B	28,500	132,900	27,280	134,120
DENIS AMES M	41,800	322,600	22,000	342,400
DENNIS DANIEL	26,300	28,200	22,000	32,500
DENNIS MICHAEL G	31,600	47,100	22,000	56,700
DEPALMA HAILEY B	32,500	46,300		78,800
DEROSBY PATRICK	32,500	43,100	22,000	53,600
DEROSIER DONALD	32,000	98,800	22,000	108,800
DEROSIER PAUL	33,300	123,000		156,300
DEROSIER, THERESA G	33,300	283,000	22,000	294,300
DESBIEENS ROBERT	31,600	61,500	27,280	65,820
DESCHAIINE BERTRAND	32,500	203,000	22,000	213,500
DESCHAIINE GARY	24,600	55,100		79,700
DESCHAIINE GARY	35,400	34,800		70,200
DESCHAIINE GARY	34,900	124,400	22,000	137,300
DESCHAIINE GARY A	32,600	24,800	22,000	35,400
DESCHAIINE JOSEPH A	37,100	233,700		270,800
DESCHAIINE ROBERT J	34,100	253,300	27,280	260,120
DESCHAIINE ROSAIRE	47,300	580,000	22,000	605,300
DESCHAIINE, GARY	37,600	8,000		45,600
DESCHAINES JAMES		25,000	25,000	
DESCHENE RENE A	22,300	114,500	27,280	109,520
DESCHENES RICHARD P	34,200	172,000		206,200
DESJARDINS GUY P	28,400	205,300	27,280	206,420
DESLAURIERS MICHAEL II	33,300	246,200	22,000	257,500
DESLAURIERS MICHAEL R	33,400	112,600	22,000	124,000
DEVLIN TYLER	32,300	170,400		202,700
DEVLU REALTY LLC	31,700			31,700
DEVLU REALTY LLC	30,700	171,600		202,300
DEVOE DAVID	22,300	122,300	22,000	122,600
DIAKOU KAREN		9,900	9,900	
DIAZ CHRISTINA M	27,800	131,300		159,100
DICKENSON JUSTIN T	35,000	2,100		37,100
DIGIOVANNI ADAM	34,900	248,500		283,400
DINSMORE CARL R	28,500	28,200	22,000	34,700
DION DANIEL G	34,900	264,800	22,000	277,700
DIONNE MONA	32,200	57,200	22,000	67,400
DMD RACING LLC	28,500			28,500
DMD RACING LLC	30,200			30,200
DOCKENDORF LOUISE N		43,500	22,000	21,500
DOMINICAN SISTERS	48,700	834,900	883,600	
DONNELL ZAKERY A	32,200	36,100		68,300
DONOGHUE, ROBERT	32,200	48,700		80,900
DONOVAN, NICHOLAS W	31,700	144,700	22,000	154,400
DORAN DEVIN		52,800	22,000	30,800
DORMAN ADAM	33,100	137,500	22,000	148,600
DOSTIE KARL A	32,200	39,200	22,000	49,400
DOSTIE STACY	28,500	138,100	22,000	144,600
DOUBLE EAGLE PROPERTIES LLC	29,800	200,500		230,300
DOUCETTE JANICE TRUSTEE	31,900	140,800	27,280	145,420
DOUCETTE RICK M	34,100	36,800		70,900
DOUGHTY STEPHANIE LYNN	32,000	105,900		137,900
DOUGLASS JOSHUA	33,300	258,200	27,280	264,220
DOUGLASS LINDA		184,400	27,280	157,120
DOUSTOU DIANE D	31,700	164,000		195,700
DOW DAVID D	33,300	103,100	22,000	114,400
DOW FRANK B III	28,500	125,700	22,000	132,200
DOWLING TIMOTHY B	31,600	81,500	22,000	91,100
DOWNEAST DREAM CENTER	49,200		49,200	
DOWNES COZE E	38,000			38,000
DOYLE CHARLOTTE	32,600	202,600		235,200
DOYON ASHLEY K	34,600	142,100	22,000	154,700
DOYON PAUL	47,200	211,900	22,000	237,100
DOYON RICHARD R	59,600			59,600
DOYON SCOTT	31,800	219,000		250,800
DOYON, RAYMOND PAUL	33,500	158,400	22,000	169,900
DREHOBEL EZRA J	33,000	230,700		263,700
DREW DANA	48,600			48,600
DREW KRISTEL W	32,200	229,100		261,300
DRISCOLL JOHN W	31,600	32,800		64,400
DROTTAR SARAH D	31,600	28,800	22,000	38,400
DROUIN MARCEL L	32,200	32,000		64,200
DROUIN MARCEL L	32,300	46,900		79,200
DRUMMOND LAURI	31,400	167,600		199,000
DUBE ALICIA P	33,700	157,500	22,000	169,200
DUBE CONRAD J JR	113,500			113,500
DUBE CONRAD JR	24,500	94,800		119,300

Sabattus-Property Tax Assessment as of April 1st, 2023

Name	Land	Building	Exemption	Assessment
DUBE CONRAD JR	34,400	5,400		39,800
DUBE CONRAD JR	36,600			36,600
DUBE CONRAD JR	35,600	7,500		43,100
DUBE CONRAD JR		26,000		26,000
DUBE CONRAD JR		29,300		29,300
DUBE CONRAD JR	24,300			24,300
DUBE CONRAD JR	36,400			36,400
DUBE CONRAD JR	31,600	32,000		63,600
DUBE CONRAD JR	32,400	10,500		42,900
DUBE CONRAD JR	3,300			3,300
DUBE CONRAD JR	37,000	190,200	22,000	205,200
DUBE CONRAD JR		8,800		8,800
DUBE CRAIG S	31,600	42,500		74,100
DUBE GLEN	26,800	118,300		145,100
DUBE GLEN	73,100	262,600	22,000	313,700
DUBE GLEN	31,000	31,000		62,000
DUBE GLEN	32,200	18,100		50,300
DUBE GLEN	32,500	29,400		61,900
DUBE GLEN	32,200	32,900		65,100
DUBE GLEN E	32,200	29,200		61,400
DUBE GLEN E	48,700	88,100		136,800
DUBE GLEN E	32,600	35,000		67,600
DUBE GLEN E	32,500	46,100		78,600
DUBE GLEN E	31,600	35,500		67,100
DUBE GLEN E	32,000	34,600		66,600
DUBE GLEN E	28,500	48,800		77,300
DUBE GLEN E	28,500	27,800		56,300
DUBE GLEN E	35,200			35,200
DUBE GLEN E	31,400	42,100		73,500
DUBE GLEN E	31,700	34,700		66,400
DUBE GLEN E	31,700	35,500		67,200
DUBE GLEN E	28,500	8,000		36,500
DUBE GLEN E	28,500	29,600		58,100
DUBE GLEN E		35,700		35,700
DUBE GLEN E	45,400			45,400
DUBE GLEN E	31,600			31,600
DUBE GLEN E	32,400			32,400
DUBE GLEN E	35,000	51,500		86,500
DUBE GLEN E	32,300	122,800		155,100
DUBE GLEN E	31,700			31,700
DUBE GLEN E	30,400			30,400
DUBE JOHN	36,600	88,900	22,000	103,500
DUBE JOSEPH S	32,200	9,600		41,800
DUBE JR CONRAD J	30,700	287,500		318,200
DUBE MELANIE	67,900			67,900
DUBE MELANIE G	38,900	112,700		151,600
DUBE SAGELEE RAIN	31,600	17,100		48,700
DUBE SANDRA L	33,700	41,500		75,200
DUBE SANDRA L	31,600	28,500		60,100
DUBE SUZANNE P	34,100	132,300	22,000	144,400
DUBE, GLEN E	31,600	38,400		70,000
DUBOIS DAVID T	31,300	45,300	22,000	54,600
DUBOIS DENIS M	32,400	415,600	22,000	426,000
DUBOIS MADELYN	31,600	42,300		73,900
DUBOIS MAURICE A	29,700	103,200		132,900
DUBOIS NORMAND L	33,600	100,800	22,000	112,400
DUBOIS PHYLLIS	26,800	79,100	22,000	83,900
DUBOIS RICHARD N. SR.	31,600	17,200		48,800
DUBOIS SYLVIA	32,300	35,400	22,000	45,700
DUBOIS TINA A	32,800	299,900		332,700
DUBUC GARY	31,600	60,900	22,000	70,500
DUDLEY RAMIE L	33,700	53,400	22,000	65,100
DUFAULT BRIAN S	32,200	233,800	22,000	244,000
DUFFY CHARLES A JR		74,400	27,280	47,120
DUGUAY GERARD N SR	35,100	80,900	22,000	94,000
DUGUAY GERRY JR.	34,700	154,000	22,000	166,700
DUGUAY SCOTT J	32,300	90,400	22,000	100,700
DULAC ALBERT H	28,500	145,300	27,280	146,520
DUMAIS KATI	22,300	104,400	22,000	104,700
DUMAIS PAUL	40,500	166,300	22,000	184,800
DUMAIS, ALEXANDER M.	28,500	130,300		158,800
DUNCAN MARA-BETH	33,100	46,800	22,000	57,900
DUNCAN, BRIAN F	33,200	212,700	22,000	223,900
DUNHAM JOEL E	89,200	69,700		158,900
DUNLAP CATHERINE		29,200	27,280	1,920
DUNNE, MARGARET	72,400	27,000		99,400
DUQUESNOY JOAN	83,600	175,600	22,000	237,200

Sabattus-Property Tax Assessment as of April 1st, 2023

<u>Name</u>	<u>Land</u>	<u>Building</u>	<u>Exemption</u>	<u>Assessment</u>
DUQUESNOY JOAN	62,900			62,900
DUQUETTE ALEC C	32,300	116,100	22,000	126,400
DUQUETTE MARK R	35,700	207,900	22,000	221,600
DUQUETTE ROBERT A	33,100	160,500	22,000	171,600
DURGIN CAITLIN	32,200	428,400		460,600
DURHAM DON	32,200	55,600		87,800
DUSTIN JEFF		35,900	22,000	13,900
DWINAL ROBERT	37,800	116,900		154,700
DWYER NORRIS	63,000			63,000
DYER ALEX CHARLES	31,400	93,600		125,000
DYER KEITH J	32,000	60,200		92,200
EDDY TODD J	33,100	44,200		77,300
EDGECOMB THOMAS	33,000	150,900		183,900
EDGERLY RONALD D	35,800	214,100	22,000	227,900
EDWARDS ALTON	32,000	194,300	22,000	204,300
EDWARDS ALTON A	16,500			16,500
EDWARDS BRADLEY S	32,800	312,600	22,000	323,400
EDWARDS JENNIFER LM	26,800	131,600		158,400
EDWARDS ROSALIE A.	20,100	86,600	22,000	84,700
EDWARDS WILLIAM	37,000	136,500	22,000	151,500
EDWARDS WILLIAM		54,400		54,400
EJ ENTERPRISES LLC	28,300	36,700		65,000
EJ ENTERPRISES LLC	28,700	28,200		56,900
EJ ENTERPRISES LLC	28,400	38,600		67,000
EKSTRAND JANICE	28,500	119,800	22,000	126,300
ELIZABE				
ELLSWORTH VALENTIN M RUSTEE	32,800	182,500	22,000	193,300
ELLSWORTH VALENTINE M	11,300			11,300
ELWELL ROBERT F JR	26,100	300		26,400
EMERSON BRIAN B	28,500	125,100	22,000	131,600
EMERSON JOSEPH	26,100	84,400		110,500
EMERSON KERI		36,200		36,200
EMMONS PAMELA	24,600			24,600
ERLANDSON DONALD	81,800	45,200		127,000
ERSKINE BEVELIE	36,800	4,400		41,200
ERWIN JENNIFER	33,600			33,600
ESCORSIO RICHARD E	29,600	175,000	22,000	182,600
ESTABROOK VAUGHN P	31,600	111,700	27,280	116,020
ESTES NORMAN J	29,300	184,600	22,000	191,900
ESTHER L				
EVANS KEITH	28,400	158,400	66,000	120,800
EVESON DENNIS	31,400	149,300	22,000	158,700
FAHEY KELSIE ANN	35,100	265,400		300,500
FAIRPOINT COMMUNICATIONS		22,500		22,500
FALLETTI SUSAN JEAN TRUSTEE	82,700	54,600		137,300
FALLON CHARLES JR	29,300	173,300	27,280	175,320
FARLEY PETER	32,300	69,700		102,000
FARNUM KENNETH W	31,400	125,200	22,000	134,600
FARRELL MICHAEL	14,500		14,500	
FARRINGTON ROBERT F	63,300	11,900		75,200
FARRIS AMANDA M	20,100	120,400		140,500
FD GROUP 2 LLC	36,500	608,300		644,800
FEBLES ROSALINA	31,600	60,900	22,000	70,500
FEELY LORETTA	35,700	89,000		124,700
FELDMAN NINA A	80,200	70,600		150,800
FENIMORE DONALD	74,200	49,100		123,300
FERGUSON GEORGE A	115,000	153,700	22,000	246,700
FERLAND ANTONIO R	28,500	81,100	22,000	87,600
FERRARO JOSEPH C	33,200			33,200
FICKETT DENISE	23,000	29,200	27,280	24,920
FIELD JACOB	37,800	152,800		190,600
FIELDER'S CHOICE LLC	47,300			47,300
FIELDERS CHOICE SABATTUS LLC	33,300	198,800		232,100
FIELDS PHYLLIS		36,100		36,100
FILLION RICHARD R JR	32,200	187,600	22,000	197,800
FINLEY HEATHER		43,800		43,800
FINLEY KYLE I	32,200	148,400	22,000	158,600
FIRTH, BENJAMIN	37,500	187,900	22,000	203,400
FISH JAMES	28,500	115,800		144,300
FISH JASON	35,800	268,200	22,000	282,000
FISHER VERONICA ANN	33,300	139,200	22,000	150,500
FISHER ALDEN	5,700			5,700
FISHER ALDEN		26,000		26,000
FISHER ALDEN	3,100			3,100
FISHER ALDEN	20,700			20,700
FISHER ALDEN	57,700	290,600	22,000	326,300
FISHER ALDEN	8,100			8,100

Sabattus-Property Tax Assessment as of April 1st, 2023

<u>Name</u>	<u>Land</u>	<u>Building</u>	<u>Exemption</u>	<u>Assessment</u>
FISHER ALDEN	5,900			5,900
FISHER CARMEN	32,500	180,400	22,000	190,900
FISHER DESIREE S	30,700	168,400		199,100
FISHER JOSEPH E	33,000	146,400	22,000	157,400
FISHER JR JOSEPH E	33,800			33,800
FISHER PAMELA A	32,300	157,100	22,000	167,400
Fisher, Alden	35,600			35,600
Fisher, Alden	900			900
Fisher, Alden	1,000			1,000
Fisher, Alden	22,000			22,000
Fisher, Alden	74,900			74,900
FITZGERALD ROBERT F	111,500	63,300		174,800
FLAHERTY GENE	32,300	263,000	22,000	273,300
FLAHERTY WILLARD G	29,300	128,400	22,000	135,700
FLASH AMY	31,600	47,700	22,000	57,300
FLINT RENEE	32,200	34,200		66,400
FOISY KENNETH	33,900	37,200		71,100
FOISY LYNDIA L	33,300			33,300
FONGEMIE NICOLE	34,600	38,600	22,000	51,200
FONTAINE DENISE		2,400		2,400
FORTIER RAYMOND	33,400	9,700		43,100
FORTIER REBECCA A	33,100	243,400	22,000	254,500
FORTIER ROGER J	46,300	145,100	22,000	169,400
FORTIN DANIEL	33,500			33,500
FORTIN GAIL	28,500	131,300	22,000	137,800
FORTIN MICHELINE L TRUSTEE	32,200	306,200	22,000	316,400
FORTNAM KENNETH D	25,800			25,800
FORTNAN KENNETH D	84,400	131,500		215,900
FOSTER DENNIS M	31,600	39,900	22,000	49,500
FOSTER MICHAEL	22,300	191,900	27,280	186,920
FOSTER MICHAEL	33,100	145,400	22,000	156,500
FOSTER MICHAEL	28,500	132,400	22,000	138,900
FOSTER ROBERT JR	33,100	191,100	22,000	202,200
FOSTER, BRIAN D		113,200	27,280	85,920
FOUQUETTE RONALD T				38,000
FOUR STORY	38,000			38,000
FOUR- STORY CORP	31,600	46,400	22,000	56,000
FOURNIER DAVID	134,200	113,300		247,500
FOURNIER DAVID E	111,500	62,700		174,200
FOURNIER JOAN M	33,100	87,900	27,280	93,720
FOURNIER MICHELLE	31,600	35,300	22,000	44,900
FOURNIER THOMAS	36,700	57,800	22,000	72,500
FOURNIER WAYNE		92,800	27,280	65,520
FOX E STEVEN M	61,900	137,700	22,000	177,600
FRANCOEUR, JOAN D	31,600	95,400	22,000	105,000
FRANK PATRICIA	31,600	50,000	22,000	59,600
FRANKENBERGER JULIE A	31,600	52,700	22,000	62,300
FRAZIER MARGARET	31,700	40,500		72,200
FRECHETTE ALDEE	31,600	17,500	22,000	27,100
FRECHETTE JOSEPH A	20,100	126,800	27,280	119,620
FRECHETTE JOYCE		39,900	22,000	17,900
FRECHETTE MYLINDA R	28,300	95,700		124,000
FREEMAN JEFF	36,400	158,700	22,000	173,100
FRENCH RICHARD P.	29,300	137,300	22,000	144,600
FRIEND ISAAC LINWOOD	32,200			32,200
FROST CLAUDETTE	28,500	109,400		137,900
FROST PETER R.	2,300			2,300
FUGERE ROBERT H	32,200	118,800	22,000	129,000
FURIA TERRI	37,300	108,200	22,000	123,500
FURTHMILLER GALE E & SHIRLEY A	33,200	174,400	27,280	180,320
GADWAY RICHARD	22,300	123,500	27,280	118,520
GAGNE MICHAEL P	32,900	183,200	22,000	194,100
GAGNE, DANIEL R	33,100	157,100		190,200
GAGNON CHRISTOPHER D CO-TRUSTEE	33,300	174,800	22,000	186,100
GAGNON DEREK D	35,200	249,700	22,000	262,900
GAGNON GEORGE R JR.	33,300	103,300	22,000	114,600
GAGNON JEANNE	3,000			3,000
GAGNON JEANNE A	32,200	98,500		130,700
GAGNON LEO F.	32,200	148,500	22,000	158,700
GAGNON PATRICK B	41,800			41,800
GAGNON RODNEY	32,800	84,200	22,000	95,000
GALARNEAU JOSEPH	32,300	169,900	22,000	180,200
GALILPEAU FRANCIS P	66,400	3,600		70,000
GALILPEAU FRANCIS	36,600	130,900	27,280	140,220
GALILPEAU JEFF	31,600	40,600		72,200
GALILPEAU JEFFREY	31,700	199,800	22,000	209,500
GAMACHE DANIEL	32,700	231,800	22,000	242,500
GAMACHE DEREK		51,800	22,000	29,800

Sabattus-Property Tax Assessment as of April 1st, 2023

<u>Name</u>	<u>Land</u>	<u>Building</u>	<u>Exemption</u>	<u>Assessment</u>
GAMACHE JASON	31,600	119,000	22,000	128,600
GAMACHE, RAYMOND E	33,000	217,900	27,280	223,620
GAMAGE DALE	34,100	246,600	22,000	258,700
GAMRAT DARLENE E.B.	31,700	56,800		88,500
GANNON KARLA	31,600	55,000	27,280	59,320
GANNON NICHOLAS	32,300	217,500	22,000	227,800
GARCIA ISRAEL	41,400	148,800	22,000	168,200
GARDEN HEIGHTS ASSOCIATES	71,900	1,342,300		1,414,200
GARDEN HEIGHTS ASSOCIATES	11,200			11,200
GAUTHIER LOUISE		27,500		27,500
GAUTHIER RANDALL E	41,500	75,000	22,000	94,500
GAUTHIER ROBERT W. JR.	35,300	4,300		39,600
GAUTHIER SARAH		49,200	22,000	27,200
GAYTON KENNETH N.	32,200	56,900	22,000	67,100
GAYTON ROBERT	31,100	171,100	22,000	180,200
GAYTON ROBERT JR	24,600	137,300	22,000	139,900
GC PROPERTY INVESTMENTS LLC	22,300	123,900		146,200
GELINAS, CRAIG R	32,800	287,200	22,000	298,000
GEMME, PAULINE R.		37,200	22,000	15,200
GENDREAU WILLIE		10,600	10,600	
GENDRON ANTHONY	32,200	123,800	22,000	134,000
GENDRON DAVID M	29,600	212,500		242,100
GENDRON DOLARD	111,500	94,600		206,100
GENDRON MICHAEL	32,200	139,700		171,900
GENDRON MICHAEL	28,600			28,600
GENDRON MICHAEL	35,100	163,400		198,500
GENDRON MICHAEL	33,200	91,200		124,400
GENDRON MICHAEL	33,100	222,300		255,400
GENDRON MICHAEL	25,400			25,400
GENDRON MICHAEL B.	4,900			4,900
GENDRON, MICHAEL	35,100	174,300		209,400
GENDRON, MICHAEL	35,100	174,300		209,400
GENERAL CONCRETE CUTTING	33,100	160,500		193,600
GENSURE DONALD	37,500	59,000	22,000	74,500
GENSURE DONALD JR	36,200	28,600	27,280	37,520
GERMANO JAKE	33,000	54,300		87,300
GERVAIS JAYME L	32,200	181,400	22,000	191,600
GERVAIS JOHN R.	77,200	11,900		89,100
GERVAIS MICHAEL	35,100	174,800	22,000	187,900
GETCHELL WALTER	32,300	46,300		78,600
GIAMBRA MICHAEL D	29,300	132,100		161,400
GIASSON RONALD	28,400	127,300	22,000	133,700
GIASSON, RENEE	33,200	196,800		230,000
GIBBS BRANDEN S	32,400	124,300		156,700
GIBBS SOLEIL	46,000			46,000
GIBLIN BRIAN E	81,800	42,600		124,400
GIBSON LESLIE E	33,100	150,600	27,280	156,420
GIGUERE DENISE D	22,100	61,500		83,600
GIGUERE DENISE D	111,500	144,100	22,000	233,600
GILBERT REMI R.	32,300	173,000	22,000	183,300
GILBRIDE LAURA D	32,200	118,200	22,000	128,400
GILE, TOBIN P		138,500	22,000	116,500
GILKS RICHARD	31,600	49,400		81,000
GILL ALYSON MAE	33,500	173,200		206,700
GILL PETER	22,100	78,700	22,000	78,800
GILMAN VIRGINIA L	33,300	92,900	22,000	104,200
GILMAN, JESSICA L	32,200	67,800		100,000
GILMOUR KERRY	31,600	48,300	22,000	57,900
GIOGETTI CALEB	35,800	247,100	22,000	260,900
GIONET TIMOTHY	31,400	39,200	22,000	48,600
GIPSON DAVID G	33,100	102,700		135,800
GIRARD KAREN		22,400	22,000	400
GIRARDIN SCOTT	34,800	138,700	22,000	151,500
GIWER ERIN	33,600	81,500		115,100
GLADU GINETTE A TRUSTEE	13,100			13,100
GLC REAL ESTATE LC	32,900	13,000		45,900
GLC REAL ESTATE LLC	32,200	23,000		55,200
GLC REAL ESTATE LLC	31,600	48,200		79,800
GLC REAL ESTATE LLC	28,500	10,100		38,600
GLC REAL ESTATE LLC	28,500	28,200		56,700
GLEN DUBE EXCAVATION INC	47,200			47,200
GLEN DUBE EXCAVATION INC		21,700		21,700
GLEN DUBE EXCAVATION INC	35,200	34,600		69,800
GLEN DUBE EXCAVATION INC	33,400	46,500		79,900
GLEN DUBE EXCAVATION INC	25,800	137,300		163,100
GLEN DUBE EXCAVATION INC	23,600			23,600
GOBEIL, ROBERT E TRUSTEE	57,100	28,200		85,300

Sabattus-Property Tax Assessment as of April 1st, 2023

<u>Name</u>	<u>Land</u>	<u>Building</u>	<u>Exemption</u>	<u>Assessment</u>
GODDARD KAYLA		29,900	22,000	7,900
GODDARD ROBERT	32,400	53,500	22,000	63,900
GODIN LISA	28,500	42,600	22,000	49,100
GODIN PIERRE E	33,700	225,800	22,000	237,500
GODIN, LARRY		25,400	22,000	3,400
GOLOB CORY M	33,600	90,300	22,000	101,900
GOMES, JOY A	22,300	77,400		99,700
GOODWIN BRUCE		63,100		63,100
GOREHAM GEORGE R	101,100	27,900		129,000
GORMAN, HARRY R	24,600	199,700	27,280	197,020
GOSSELIN DOROTHY	29,400	179,400	22,000	186,800
GOTT DAVID F	31,900	126,100	22,000	136,000
GOUCHER STEVEN G	33,100	117,800	22,000	128,900
GOUDREAU DONALD		32,800	27,280	5,520
GOULET DAN	31,600	14,200	22,000	23,800
GOULET GLORIA	31,700	13,600		45,300
GOULET MICHAEL R	32,300	166,000		198,300
GOULET RAYMOND E	34,600	132,300	22,000	144,900
GOULET RAYMOND E & MICHAEL	34,300	173,600		207,900
GOULET RAYMOND E II & MICHAEL	24,600	99,100		123,700
GOULET, ROBERT J	34,200	211,500	27,280	218,420
GOVE PAMELA	94,700	124,800	22,000	197,500
GOWELL CHRISTOPHER J	32,500	173,000	22,000	183,500
GOWELL CINDY L	31,400	48,100	22,000	57,500
GOWELL GEORGE	24,600	101,200		125,800
GOWELL GEORGE M	24,600	58,000	22,000	60,600
Gowell, MARIO		36,700		36,700
GOYETTE MARCEL & IRENE	32,200	140,200	27,280	145,120
GRAHAM RONALD	28,500	122,600		151,100
GRANT NORMA	31,700	76,100		107,800
GRASS ALAN G	32,400	172,400	22,000	182,800
GRASS, MICHELE S	118,400	157,900	22,000	254,300
GRASSE, TERRY A	44,000	145,500	27,280	162,220
GRAUL DONALD	32,600	118,300		150,900
GRAVEL DENISE S	32,200	107,400	22,000	117,600
GRAVEL GERARD A		32,300	27,280	5,020
GRAY JACQUELINE	33,300			33,300
GRAY JACQUELINE	34,400	167,500	22,000	179,900
GRAY RACHEL	35,100	137,100	27,280	144,920
GRAY ROBERT	32,200	49,000		81,200
GRAZIANO MARY JANE	31,700	258,600	22,000	268,300
GREELEY STEVEN		87,200	22,000	65,200
GREEN APRIL S	32,800	177,300	22,000	188,100
GREEN ARLENE	31,600	58,400	22,000	68,000
GREEN DONNA	31,600	136,900	22,000	146,500
GREEN JOHN	33,200			33,200
GREEN MARISA A	27,100	75,200	22,000	80,300
GREGOIRE PAULINE Y	32,200	174,000	27,280	178,920
GRENIER DAVID B	33,200	215,000	22,000	226,200
GRENIER ROGER		45,000	22,000	23,000
GRENIER ROGER A.	31,700			31,700
GRIFFIN DEVIN T	28,500	60,000		88,500
GRIGGS MICHAEL M	32,400	103,100	22,000	113,500
GRIMARD YVAN A	35,500	105,200	22,000	118,700
GRIMM KRISTYN		50,300		50,300
GRONDIN GUY	39,000	367,000	22,000	384,000
GRONDIN LAURENT	52,600	405,600	22,000	436,200
GRONDIN MARK	32,300	144,000	22,000	154,300
GROSS DAVID L	32,700	35,000	27,280	40,420
GROVER MARY		26,800	22,000	4,800
GUBBINS BRIAN J	114,400	190,200		304,600
GUENETTE JACOB R	35,200	54,700		89,900
GUENETTE RICHARD R	38,500	132,800		171,300
GUERETTE DANIEL A	100,400	161,000	22,000	239,400
GUERRETTE LLOYD	31,600	531,000		562,600
GUERTIN MONA	100,400	57,400	22,000	135,800
GUILFORD STEWART A	29,300	112,800	22,000	120,100
GUIMOND AMANDA R	32,300	157,800	22,000	168,100
GUIMOND RICHARD R	33,100	169,600	22,000	180,700
GUSTAFSON DAVID E	32,200	171,500		203,700
GUSTAFSON JILL	31,800	202,600		234,400
GUSTIN, GAIL M	26,100	130,100		156,200
GUSTUS RICKY L	40,600	159,300		199,900
GUTHRO JANE E & DAVID E TRUSTEES	92,800	174,300		267,100
GUY HART ENTERPRISES INC	31,600	60,500		92,100
GUY HART ENTERPRISES, INC.	34,400	37,000		71,400
HACKEL EDWIN	28,500	31,400	27,280	32,620

Sabattus-Property Tax Assessment as of April 1st, 2023

<u>Name</u>	<u>Land</u>	<u>Building</u>	<u>Exemption</u>	<u>Assessment</u>
HAGAN EMMA G	32,500	164,000		196,500
HAGERTY GERALD B	81,800	69,700		151,500
HAINES JESSICA L	31,600	30,800	22,000	40,400
HALL NAOMI J	31,600	77,200		108,800
HALL ROBERT W JR	23,000	149,200	22,000	150,200
HALL STEPHEN A	89,200	94,300	22,000	161,500
HALL THOMAS		11,100		11,100
HALLOWELL WILLIAM J	33,400			33,400
HAM GARY E	114,000	44,300	22,000	136,300
HAM LORI E	34,100	42,100	22,000	54,200
HAMEL JOHN		13,500		13,500
HAMEL ROBERT JR.	43,500	31,900		75,400
HAMILTON JEAN		39,600	22,000	17,600
HAMM HOWARD F	31,600	86,500	22,000	96,100
HANLIN RICHARD W	34,100	241,700	22,000	253,800
HANNIGAN JAMES A	26,800	87,900		114,700
HANNING MELISSA SUE	33,400	159,900	22,000	171,300
HANNON BRENDA J	32,300	36,100	22,000	46,400
HANSON JENNIE	32,300	130,300		162,600
HANSON LORIE A	22,300	102,800		125,100
HARDIMAN ROBERT M (LIFE ESTATE)	82,700	31,900		114,600
HARKEN BRUCE S	35,000	210,500	22,000	223,500
HARLOW STEVE	32,300	65,800	22,000	76,100
HARMON LOUISE K	29,000	71,100		100,100
HARPER BRIAN	30,200	91,200	22,000	99,400
HARRELL KEVIN	32,400	101,100		133,500
HARRIS APRIL M	34,400	136,200	22,000	148,600
HARRISON SUSAN J.	33,100	170,500	22,000	181,600
HARRY CONWAY POST #135 AM LEGN	22,000	168,800	190,800	
HART SR RICHARD E		33,700	22,000	11,700
HART ROGER W	32,300	50,000	22,000	60,300
HARTFORD STEPHEN R	28,500	105,900		134,400
HARTIGAN THOMAS	26,800	310,100		336,900
HARTIGAN THOMAS	83,600	136,500		220,100
HARTLEY BYRON & CAMERON TRUSTEES	102,200	100,700		202,900
HARTLEY CAMERON E	32,300	33,100		65,400
HARTLEY CAMERON E	34,300			34,300
HARTLEY CAROL J	37,400	66,500	27,280	76,620
HARTLEY PETER B	22,300	103,600	22,000	103,900
HARTLEY TAMRA BYRON & CAMERON	13,400			13,400
HARTLEY TAMRA BYRON & CAMERON	10,400			10,400
HARTLEY TAMRA BYRON & CAMERON	28,300			28,300
HARTNETT KEVIN P	69,200	220,800	22,000	268,000
HARVEY KENNETH E	31,600	148,300	22,000	157,900
HARVIE LEONARD	32,400	108,100	22,000	118,500
HASH JOSEPH		23,600		23,600
HASKELL JODI L	32,600	48,800		81,400
HATALA BRIAN	40,300	253,300	22,000	271,600
HATCH AMY	32,200	132,400	22,000	142,600
HAUGEN DIANE	32,400	215,000	27,280	220,120
HAUGHEY, REBECCA G.	31,600	138,200	22,000	147,800
HAWKES PETER		17,400		17,400
HAWKINS JEREMY S	31,600	148,000	22,000	157,600
HAYMAN NICHOLE	20,100	48,700		68,800
HEALY LAWRENCE R	32,400	173,000		205,400
HELEAN KATHERYN	48,700			48,700
HELEAN KATHERYN	10,000			10,000
HELMS LINDA		35,000		35,000
HEMENWAY CHRISTIAN	32,200	250,400	22,000	260,600
HENDRICKSON, LYNN R	33,100	43,600		76,700
HENRY BERTRAM H	34,800			34,800
HENRY KAREN	32,300	41,200	22,000	51,500
HENSEN TARA & JOHNNY	30,000	83,100		113,100
HERBERT CORAL		81,000	27,280	53,720
HERBERT, ROBERT P JR		34,900	22,000	12,900
HERENANDEZ PATRICK J	103,300	136,400		239,700
HERRICK CHARLES G	32,600	45,300		77,900
HERRICK IAN	32,100	108,300	22,000	118,400
HERRICK RONALD W	32,200	149,500		181,700
HERRICK RONALD W	36,300	80,000	22,000	94,300
HERRICK RYAN M	32,500	238,500		271,000
HERSEY SHIRLEY	28,400	50,200		78,600
HESKETH WAYNE	33,100	111,500	27,280	117,320
HEUER NAOMI L	32,900	98,100		131,000
HEUER ROBERT J & ELIZABETH A	35,500	187,000	22,000	200,500
HEYWARD LISANNE K	33,300	79,700	22,000	91,000
HIER JEANNE L	30,600	103,300	22,000	111,900

Sabattus-Property Tax Assessment as of April 1st, 2023

<u>Name</u>	<u>Land</u>	<u>Building</u>	<u>Exemption</u>	<u>Assessment</u>
HIGGINS HARLEY-BRITTANY A	34,200	91,200		125,400
HIGGINS PETER	28,500	118,300	22,000	124,800
HILB SUSAN	33,100	142,800	22,000	153,900
HILL ALAN R	32,200	180,500	22,000	190,700
HILL JAYDEN R	31,600	46,500		78,100
HILL VIEW MINI BARNS		41,100		41,100
HILLARD ERIC	70,700			70,700
HILLSIDE ROADOWNERS ASSOC	2,900			2,900
HILTON FRANK W.		29,600	22,000	7,600
HILTS, BENJAMIN	32,600	41,500		74,100
HINDS DAVID SAMUEL	31,600	59,100	5,280	85,420
HINDS SANDRA M	33,300	330,200	22,000	341,500
HINDS SEAN J	31,600	44,700	22,000	54,300
HINES, MAUREEN	31,600	40,800	22,000	50,400
HINKLEY DAVID	32,200	7,900		40,100
HINKLEY JAMES	22,100	49,100		71,200
HINKLEY LEON	21,800			21,800
HINKLEY LEON	45,800	325,300	22,000	349,100
HINKLEY LEON A	3,900			3,900
HINKLEY LEON A	4,300			4,300
HINKLEY LEON A	8,900			8,900
HINKLEY LEON A	23,800			23,800
HINKLEY LEON A.	24,500	196,800		221,300
HINKLEY SAMANTHA		66,400		66,400
HINKLEY, LEON A	32,200	15,700		47,900
HINKLEY, LEON A	84,400	73,400		157,800
HINKLEY, LEON A	4,100			4,100
HLISTER ANDREW M	134,200	66,000	22,000	178,200
HLISTER JENNIFER A	29,000	41,800		70,800
HOBART COZE E	34,100	32,600	22,000	44,700
HOBBS DONALD F JR	39,500	171,900		211,400
HODGDON BRANDELYN D	30,200	133,400	22,000	141,600
HOLBROOK ANDREW & KAREN	78,300	36,600		114,900
HOLCOMB BRENDA	30,200	28,500	22,000	36,700
HOLEY SOCKS GROUP LLC	23,600	110,000		133,600
HOLMER BARBARA K.	45,200			45,200
HOLMES WILLIAM H	18,400	71,700		90,100
Holmes, Celia		86,200		86,200
HOLT ERIC	31,600	65,700	22,000	75,300
HOLT JEFFREY		67,800	22,000	45,800
HOOD RYANN DEE	38,900	40,200	22,000	57,100
HOOPER RICHARD		65,800		65,800
HORR ERNEST H.	32,400	78,200		110,600
HORUNG KENNETH	36,400	144,900		181,300
HOSIE KASIE L	32,100	140,300		172,400
HOULE LIONEL		13,200	13,200	
HOWARD LISA J	31,600	87,500	22,000	97,100
HOWARD LISA J	32,300			32,300
HOWARD WILLIAM J	27,600	116,200		143,800
HOWATT MICAH	33,300	316,900		350,200
HOY MARIAN		128,100	22,000	106,100
HOYT ANDREW D	31,700	81,700		113,400
HULSMAN NICHOLAS A	75,300	79,200		154,500
HUNT MEGHAN N	31,900	164,000		195,900
HURD BENJAMIN	9,000			9,000
HURD BENJAMIN	29,200			29,200
HURD BENJAMIN	4,200			4,200
HURD BENJAMIN	39,000			39,000
HURD BENJAMIN D	86,000	223,500	22,000	287,500
HURD, JASON A	32,800	180,300	22,000	191,100
HURLEY LYNDSEY A	28,500	163,900	22,000	170,400
HURLEY RUSSELL	38,600	235,100	22,000	251,700
HURWITZ SAMANTHA E	32,300	143,500		175,800
HUSSEY ROBERT J	32,900	60,000	22,000	70,900
HUSTON CHELSEA L	36,500			36,500
HUTCHINSON RONNIE	24,600	117,100	22,000	119,700
HUTCHINSON, DELORA M	45,300	234,800	22,000	258,100
HUYNH TRUC	32,300	44,900		77,200
HYDE KATIE L	40,800	274,100	22,000	292,900
INGALLS DWAYNE	45,400	164,300		209,700
INGERSON WILLIAM	56,400			56,400
INMAN LUKE J	32,900	162,700		195,600
INMAN TINA	32,300	51,100		83,400
IVEZIC GISELE C	22,300	99,900		122,200
JACKSON DIANA	32,500	158,100	22,000	168,600
JACKSON STEPHEN L	32,500	196,500	27,280	201,720
JACKSON (FKA-GOBETZ) RACHEL K	75,300	97,600	22,000	150,900

Sabattus-Property Tax Assessment as of April 1st, 2023

<u>Name</u>	<u>Land</u>	<u>Building</u>	<u>Exemption</u>	<u>Assessment</u>
JACQUES DAVID	32,400			32,400
JALBERT NATHAN G	22,300	87,800	22,000	88,100
JALBERT(FKA LECLERC) MURIEL	34,400	258,400	22,000	270,800
JAMES JULIANNE	29,400	175,600	22,000	183,000
JANOSCO JR JOHN A	28,500	120,500		149,000
JANOSCO SR MICHAEL	28,300	137,700	22,000	144,000
JEWELL IRVING G	35,900	127,200	22,000	141,100
JILLSON DIANA	31,900	132,700	22,000	142,600
JILLSON EDWARD	39,500	252,700	22,000	270,200
JILLSON EDWARD	31,700			31,700
JILLSON EDWARD W	2,100			2,100
JILLSON EDWARD W	54,100	167,300		221,400
JILLSON NATHAN A	32,700	264,700	22,000	275,400
JILLSON RICHARD D	33,700	159,300		193,000
JILLSON SANDRA J.	32,200	61,700	22,000	71,900
JILLSON, COLLEEN	24,600	95,000		119,600
JIPSON RYAN K	29,300	118,800	22,000	126,100
JIPSON STACY I	33,300	64,400	22,000	75,700
JOEFIELD ESTHER	32,200	160,200	22,000	170,400
JOHN PARSONS	48,800	170,600		219,400
JOHNSON BRIAN L	36,400	100,500	22,000	114,900
JOHNSON BRIAN L	80,200			80,200
JOHNSON DANNY	22,300	13,200	22,000	13,500
JOHNSON GEORGE D	43,500	38,000	22,000	59,500
JOHNSON JUDY	32,400	180,300		212,700
JOHNSON LEROY A	31,900	116,900	22,000	126,800
JOHNSON MICHAEL A	32,400	173,700	5,280	200,820
JOHNSON MICHAEL S	28,500	153,700		182,200
JOHNSON MICHELLE P	83,600	130,100		213,700
JOHNSON SUSAN	33,600	52,500	22,000	64,100
JOHNSTON JAMES H.	34,600	271,800	27,280	279,120
JOLINE PROPERTIES LLC	33,400	129,800		163,200
JONES JUDITH G	80,800			80,800
JONES, LAWRENCE P	23,000	108,000	22,000	109,000
JORDAN (FKA DINGWELL) CHERYL ANN	31,900	94,900	22,000	104,800
JORDAN AUSTIN M	31,600	66,200		97,800
JORDAN CHARLES JR	31,600	26,300		57,900
JORDAN JEAN TRUSTEE	32,700	53,400		86,100
JORDAN ROY D	31,900	109,900	27,280	114,520
JORGENSEN MARK O	24,600	129,100		153,700
JOSSERAND CHERYL	34,500	154,000	22,000	166,500
JOY ERVIN L	29,300	23,400		52,700
JRL PROPERTIES LLC	32,200	5,000		37,200
JUDD MARK SR		27,300		27,300
JURAY JUSTIN J	33,200	211,900		245,100
JURSA JEREMY M	32,400	98,800	22,000	109,200
JUTRAS TAMMY	32,900	212,100		245,000
K P REALTY	33,800	317,300		351,100
K.P. REALTY LLC	32,800			32,800
K.P. REALTY LLC	28,200			28,200
KAMINSKI ANGELA E	36,400	1,100		37,500
KAMMEL RICHARD	32,200	58,500	22,000	68,700
KASIK ASHLEY E.	33,100	152,200	22,000	163,300
KAUFFMAN DAVID R	32,600	269,000		301,600
KEANEY WILLIAM	81,800	121,500		203,300
KEARNS CAROL	31,700	39,100	22,000	48,800
KEATIN EVAN W	29,300	108,800		138,100
KEEFE RICHARD EDWARD	32,200	133,900		166,100
KEELER ANDREA J	65,400	105,600	22,000	149,000
KEITH MARTIN COLBY II	32,200	125,600		157,800
KELLER SETH M	32,300	194,800		227,100
KELLY & MIKE LLC	29,300	32,600		61,900
KELLY CHRISTOPHER D	33,300	173,100		206,400
KENNEDY DAVID J.	34,400	101,000	22,000	113,400
KENNEY DAVID D	28,500	151,300	22,000	157,800
KENNEY DAVID J	31,600	42,500		74,100
KENNIE BETHANY	29,000	79,200	22,000	86,200
KERR CLEM	32,000	171,000	22,000	181,000
KIDGER KEITH	92,100	62,100		154,200
KIMBALL LAURIE	43,100			43,100
KIMBALL LEON JR	32,300	76,800	22,000	87,100
KING KARL	39,800	2,800		42,600
KING, JACQUELINE		26,700	22,000	4,700
KINNEY, TIMOTHY	32,000	125,300	22,000	135,300
KIRK, JR TERRENCE W	39,500	148,600		188,100
KNAPP PETER		24,100		24,100
KNOBEL DAVID	16,700	17,100		33,800

Sabattus-Property Tax Assessment as of April 1st, 2023

Name	Land	Building	Exemption	Assessment
KNOBEL, DAVID	32,900	123,700	27,280	129,320
KNOWLES SHARYN M	28,400	238,700	22,000	245,100
KNOWLES SHARYN M	25,100	2,500		27,600
KOEHLING DONNA		31,500		31,500
KOHN PATRICIA	31,600	78,500		110,100
KOKIEL, MICHAEL	42,500	78,100		120,600
KOLBE, ALEX A	32,400	119,900	22,000	130,300
KOLENZ DIANA	42,700	207,600	27,280	223,020
KOSTENBADER BRENDA		34,600	22,000	12,600
KOSTENBADER JENNIFER		31,100		31,100
KOTTMAN PATRICIA	35,300	153,200	22,000	166,500
KOWALCZYK KAYLEE		23,100	22,000	1,100
KP REALTY LLC	41,200			41,200
KP REALTY LLC	33,900			33,900
KROOK GEORGE	31,700	119,900	22,000	129,600
KULLSON JOHN	31,600	15,100	22,000	24,700
KUNDE MARY	32,200	161,600	22,000	171,800
KYAJOHNIAN				
LABBE LEO P JR		124,500		124,500
LABBE WAYNE MICHAEL	103,300	57,200		160,500
LABBE, ADAM J	35,800	146,200	22,000	160,000
LABELLE O'NEIL J	28,500	102,600	27,280	103,820
LABERGE CONSTANCE	32,000	21,400	27,280	26,120
LABERGE LEO R JR	37,000	151,800	22,000	166,800
LABERGE LEO RONALD JR	24,600	99,700		124,300
LABERGE RONALD	49,100			49,100
LABERGE TRACEY L.	31,600	111,500	22,000	121,100
LABONTE DOMINIQUE		37,800		37,800
LABONTE GARY	17,200			17,200
LABONTE GARY	16,100			16,100
LABONTE GARY J	46,200	218,000	22,000	242,200
LABONTE LINDA	31,700	129,800	22,000	139,500
LABRECQUE DIANE C (MARQUIS)	32,200	103,200	22,000	113,400
LABRECQUE STEVEN	33,300	211,400	22,000	222,700
LABRIE LINDA J	28,500	126,800	22,000	133,300
LACASCIO ROBERT	33,300	153,100	22,000	164,400
LACASSE EMILE A	26,100	253,200	22,000	257,300
LACASSE EMILE A	22,300			22,300
LACHANCE ANNE C	86,000			86,000
LACHANCE ANNE C	51,100			51,100
LACHANCE ANNE M	32,500	40,900	22,000	51,400
LACHANCE DANNY C	35,700	281,600	22,000	295,300
LACHANCE MONIQUE	15,200			15,200
LACOMBE JAMES E	35,200	164,300	22,000	177,500
LACOMBE RICHARD D	32,600	200,600	22,000	211,200
LACOMFORA JENNIFER	34,800	96,100		130,900
LAFLAMME DANIEL	32,400	43,600	22,000	54,000
LAFRAMBOISE JOSHUA D	82,700	142,300		225,000
LAGASSE STEVEN	31,600	172,900	22,000	182,500
LAGASSE TONY R	32,200	50,300	22,000	60,500
LAGUE THEODORE	35,500	181,000	22,000	194,500
LAGUEUX, LARRY	28,500	13,400		41,900
LAJOE GERARD R	83,600	84,200	22,000	145,800
LAJOE, MICHEL A	106,900	110,700		217,600
LAKE MATTHEW & JENNA	32,300	190,600	22,000	200,900
LALIBERTY DONALD M	32,200	136,400	22,000	146,600
LALIBERTY RICK G	87,800	67,400		155,200
LALIBERTY RICK GERARD	33,200	170,800	22,000	182,000
LAMBERT LAURIE	35,000	233,100	22,000	246,100
LAMBURN BEVERLY K.	48,700			48,700
LANDRY CODY P	40,600	140,600	22,000	159,200
LANDRY DONALD R	83,600	199,600		283,200
LANDRY JOSEPH	29,300	168,800	22,000	176,100
LANDRY KYLE	32,500			32,500
LANDRY KYLE	32,500			32,500
LANDRY KYLE	32,300			32,300
LANDRY ROBERT P		43,500		43,500
LANDRY TRISTAN H	32,400	146,400		178,800
LANE BRENDA-JO	31,600	97,600		129,200
LANE GLENN E	35,500	183,500	22,000	197,000
LANE MOLLY E	31,600			31,600
LANE RONALD C	31,600	90,900	27,280	95,220
LANE TIMOTHY SR	31,600	110,800	22,000	120,400
LANGLAIS BRIAN	58,800			58,800
LANGLAIS GARY	31,600	31,400	22,000	41,000
LANGLAIS GARY J	35,800	188,700	22,000	202,500
LANGLOIS (AKA) HANSON REBECCA		49,400	22,000	27,400

Sabattus-Property Tax Assessment as of April 1st, 2023

Name	Land	Building	Exemption	Assessment
LANGLOIS DANIEL G	32,900	215,900		248,800
LANGLOIS FERNAND	28,400	43,400		71,800
LANGLOIS FERNAND	20,100	22,500		42,600
LANGLOIS FERNAND	26,100	149,200	22,000	153,300
LANGLOIS TINA		68,300	22,000	46,300
LANGLOIS, FERNAND RICHARD	111,500	100,400		211,900
LAPLANTE DONALD N	84,400	236,400	22,000	298,800
LAPLANTE JP NORMAND & MARY ANN	33,100	142,000	27,280	147,820
LAPLANTE ROBERT		59,400	27,280	32,120
LAPOINTE JOSEPH	35,800	65,200	22,000	79,000
LAPRISE CATHY E	31,600	117,800	22,000	127,400
LARKIN DANIEL J	32,900	77,500	22,000	88,400
LARKIN GLENDON		49,500	22,000	27,500
LAROCHE JACOB	3,200			3,200
LAROCHE RICHARD W JR	33,100	84,100		117,200
LAROCHE RONALD S	32,400	164,300		196,700
LARUE PAUL R	28,300	28,100		56,400
LASHON JACOB DAVID	32,700	144,900		177,600
LATOUCHE LUCIENNE	39,700	143,700		183,400
LATTY AARON	36,700	128,400		165,100
LAURENDAU JOLINE		111,300	22,000	89,300
LAURIA, AMEDEO	38,900	194,700	27,280	206,320
LAVALLEE BRUCE A	32,200	153,800	22,000	164,000
LAVALLEE DENIS J	31,700	93,600		125,300
LAVALLEE JOSHUA	33,300	37,200		70,500
LAVALLEEY PROPERTIES, LLC	42,400	421,600		464,000
LAVERDIERE DENIS	32,000	164,600	22,000	174,600
LAVERDIERE, RICHARD	100,400	46,300		146,700
LAVERTU DANIEL W	33,300	126,100	22,000	137,400
LAVOIE ANNETTE		32,400	22,000	10,400
LAVOIE JASON JR	31,100	138,100		169,200
LAWLOR JOSEPH S	103,600	134,000		237,600
LEAVITT PERRY J	32,400	56,600		89,000
LEAVITT RICHARD	46,000	102,600	22,000	126,600
LEBEL ANDREW	48,300	270,600	22,000	296,900
LEBEL CECILE	33,100			33,100
LEBEL NORMAND	29,400	256,700	22,000	264,100
LEBEL ROGER D	40,300	51,900	22,000	70,200
LEBLANC MARC D	32,400	125,700		158,100
LEBLANC THOMAS L	29,900	36,400	22,000	44,300
Lebrasseur Robert C		78,800	22,000	56,800
LECLAIR STACEY L	31,600	129,500		161,100
LECOMPTE DANIEL	49,000	183,300	22,000	210,300
LEE PAULETTE	28,600	124,600	22,000	131,200
LEECH JAMES E		35,400		35,400
LEEMAN JOSEPH S.	32,600	180,400	22,000	191,000
LEI HERONG	100,400	58,700		159,100
LEIGHTON BRENDAN		25,100		25,100
LEIGHTON SARAH E	31,600	143,900		175,500
LEMAY GLENN RUSSELL	47,700	251,500		299,200
LEMAY LEO D	31,400	121,500	27,280	125,620
LEMIEUX NATHANIEL B	2,800			2,800
LEMIEUX PAUL L	33,800	107,100		140,900
LEMONT JEFFERY C	33,100	144,000	22,000	155,100
LEMOTE DYLAN	34,100	201,500		235,600
LEONARD JAMES JR	32,200	132,800		165,000
LEPACK CAROLYN	31,600	61,800	22,000	71,400
LEPAGE MARC A.	24,400	126,300	22,000	128,700
LETARTE JASON M	32,800			32,800
LETARTE LINDA	32,900	165,600	22,000	176,500
LETOURNEAU LEROY R II	31,600	151,600		183,200
LETOURNEAU NATHANIEL L	31,700	112,100		143,800
LEVASSEUR GLEN A	111,500	126,000	27,280	210,220
LEVASSEUR GLORIA M	22,300	101,600	22,000	101,900
LEVASSEUR JOSEPH E		26,200	22,000	4,200
LEVESQUE ASHLEY		26,100		26,100
LEVESQUE GLENN	22,300	104,300	22,000	104,600
LEVESQUE HOWARD	33,300	211,700	27,280	217,720
LEVESQUE JACOB A	32,800	123,000		155,800
LEVESQUE JAMES	43,100	199,900	22,000	221,000
LEVESQUE NORMA J	28,500	34,800	27,280	36,020
LEVESQUE NORMAND		98,800	22,000	76,800
LEVESQUE PAUL	31,600	42,400	22,000	52,000
LEVESQUE PAUL T.	31,700	61,800	27,280	66,220
LEVESQUE TOBY	34,300	197,600		231,900
LEVESQUE TOBY R	33,400	251,800	22,000	263,200
LEWIS PHILLIP	38,300	98,800	22,000	115,100

Sabatius-Property Tax Assessment as of April 1st, 2023

<u>Name</u>	<u>Land</u>	<u>Building</u>	<u>Exemption</u>	<u>Assessment</u>
L'HOMMEDIU JULIE F	32,300	118,200		150,500
LIGHT CRAIG D	32,200	158,600		190,800
LIGHT DAVID P	32,400	144,700	22,000	155,100
LINCK PATRICK M	33,000	334,700	22,000	345,700
LINDBERG CASSAUNDRA	35,400	148,000	22,000	161,400
LINDSAY, JAMES KYLE		66,200	22,000	44,200
LINNELL ELIZABETH R	133,900	256,600	22,000	368,500
LIPOFSKY JOHN D	32,300	182,000	27,280	187,020
LIVING TRUST				
LIZOTTE HERMAN	31,600	53,100	22,000	62,700
LIZOTTE JACQUELINE T	31,600	157,800	22,000	167,400
LOCHNER CARLIE A	32,300	141,000	22,000	151,300
LOESBERG PAUL	121,200	106,500	27,280	200,420
LOMBARD BEVERLY A	29,300	104,100	22,000	111,400
LONG BRIAN	33,100	174,800	22,000	185,900
LONGCHAMPS & SON INC	12,300			12,300
LONGCHAMPS & SON INC	12,300			12,300
LONGCHAMPS & SON INC	12,300			12,300
LONGCHAMPS & SON INC	12,300			12,300
LONGCHAMPS & SON INC	12,300			12,300
LONGCHAMPS & SON INC	12,300			12,300
LONGCHAMPS & SON INC	13,400			13,400
LONGCHAMPS & SON INC	13,400			13,400
LONGCHAMPS & SON INC	13,400			13,400
LONGCHAMPS & SON INC	13,400			13,400
LONGCHAMPS & SON INC	13,400			13,400
LONGCHAMPS & SON INC	13,400			13,400
LONGCHAMPS & SON INC	13,400			13,400
LONGCHAMPS & SON INC	13,400			13,400
LONGCHAMPS & SON INC	13,400			13,400
LONGCHAMPS & SON INC	12,300			12,300
LONGCHAMPS & SON INC	12,500			12,500
LONGCHAMPS & SON INC	12,300			12,300
LONGCHAMPS & SON INC	12,300			12,300
LONGCHAMPS & SON INC	12,300			12,300
LONGTIN PAUL		37,200	22,000	15,200
LORD JARED S	32,200	176,000	22,000	186,200
LORENZ MITCHELL D	31,900	179,100		211,000
LOVEJOY ALAN	41,400	246,800	22,000	266,200
LOVELL, PHILLIP M	33,600	61,300	22,000	72,900
LOVETT BRUCE	29,300	238,400	27,280	240,420
LOWELL CLAIRE	31,600	49,100		80,700
LUNN BRIAN	32,000	67,900	22,000	77,900
LUNT CHRISTOPHER L	31,600	58,600		90,200
LYCETTE DAVID	143,300	81,200	22,000	202,500
LYDON JOHN M	31,700	72,100		103,800
LYDON, JOHN	31,600	81,800	22,000	91,400
LYNCH JANICE L	36,700	135,400	22,000	150,100
LYNCH SHAWN	33,000	118,700	22,000	129,700
LYNCH, BRYAN P.	31,600	43,600	22,000	53,200
LYONS DAVE	29,400	122,400	22,000	129,800
LYONS THOMAS J	32,300	46,100	22,000	56,400
MACDONALD STEPHEN	34,800	117,700	22,000	130,500
MACDOUGALL CHARLES	10,100			10,100
MACHOWSKI ANDREW		27,800		27,800
MACKENZIE EARL	33,700	74,700		108,400
MACKENZIE SCOT	40,300	202,200		242,500
MACMULLEN FLORENCE, PRINCE JOHN,	127,800	200,700		328,500
MACMULLEN FLORENCE, PRINCE JOHN,	7,000			7,000
MACVANE KYLE R	20,100	83,900		104,000
MADDEN, TINA	31,800	147,900	22,000	157,700
MADORE DAVID M	31,600	43,200		74,800
MADORE DAVID M	32,800	208,200		241,000
MADORE MICHAEL	33,800	155,300		189,100
MADORE NELSON	31,600	151,900	22,000	161,500
MADORE, DAVID	32,000	261,100	22,000	271,100
MADORE, RONALD	29,000	105,100		134,100
MAHEU CLAUDE		68,600	22,000	46,600
MAILLET DENIS	37,400	116,300		153,700
MAILLET DENIS L	16,700	84,300		101,000
MAILLET DENIS L	20,700	127,100		147,800
MAILLET PROPERTIES LLC	30,300			30,300
MAILLET PROPERTIES LLC	24,700	553,000		577,700
MAINE AFFORDABLE HOUSING LLC	33,100	46,500		79,600
MAINE TURNPIKE AUTHORITY	36,500		36,500	
MAINE TURNPIKE AUTHORITY	34,100		34,100	
MAINE TURNPIKE AUTHORITY	34,300		34,300	

Sabbatus-Property Tax Assessment as of April 1st, 2023

<u>Name</u>	<u>Land</u>	<u>Building</u>	<u>Exemption</u>	<u>Assessment</u>
MALIA WILLIAM T JR	45,500	344,600	22,000	368,100
MALINOWSKI PETER S	31,600	100,000	22,000	109,600
MALLET EDWARD JR	34,300	146,200	27,280	153,220
MALLOZZI BONNIE BS	32,100	119,300	22,000	129,400
MALONE JESSICA	26,800	120,600		147,400
MALOY AMANDA	34,800	224,800	22,000	237,600
MANN JOHN	33,700			33,700
MANN JOHN T	55,600			55,600
MANNING KELEIGH J	22,300	89,200		111,500
MANTONE JOSEPH L III	75,300	111,000		186,300
MARCOTTE NORMAND R	32,400	97,600	22,000	108,000
MARCOTTE RYAN L	32,400	216,400	22,000	226,800
MARCOTTE STEPHANIE T	32,400	84,500		116,900
MARGARET LA				90,400
MARGELONY STEVEN	57,100	33,300		90,400
MARITIMES AND NORTHEASE PIPELINE		1,736,800		1,736,800
MARQUIS ALFRED	24,400	85,600	27,280	82,720
MARQUIS BRANDY D	36,400	200,500	22,000	214,900
MARQUIS PAUL A	31,600	61,100	22,000	70,700
MARQUIS ROGER C	40,600	130,900	22,000	149,500
MARQUIS STEVE J	31,600	64,500	22,000	74,100
MARQUIS, ANDRE	32,200	102,800	22,000	113,000
MARRERO-SOTO CARLOS R	24,600	96,800		121,400
MARSH DAVID JR	19,700	117,400	22,000	115,100
MARSH THEODORE	31,600	79,400	27,280	83,720
MARSHALL RICHARD		45,500		45,500
MARSTERS CHARLES JR		41,100		41,100
MARTELL ANNA	34,700	23,300	22,000	36,000
MARTIN BENJAMIN J	35,300	258,200	22,000	271,500
MARTIN BRIAN		30,800	22,000	8,800
MARTIN DAVID	31,700	145,700	22,000	155,400
MARTIN HEIRS	21,600			21,600
MARTIN IRENE M	34,000	63,700	22,000	75,700
MARTIN JAMES R	32,200	127,700	22,000	137,900
MARTINEAU BLAINE	31,600	80,800	22,000	90,400
MARTINEAU DORIS A	28,500	163,500	22,000	170,000
MARTINEAU GREG M	34,300	150,400		184,700
MARTINS JOHN A		60,700	22,000	38,700
MARTINSON TERRY	32,300	105,900	22,000	116,200
MASON CORY		40,100	22,000	18,100
MASON HAROLD	32,000	33,500		65,500
MASTRIANNO REBECCA C	36,500	304,200	22,000	318,700
MATHEWS DIANA M	83,700	32,500		116,200
MATHIEU ANTOINETTE F	33,600	148,300	22,000	159,900
MATHIEU GERARD	31,600	38,600	22,000	48,200
MATHIEU LORIE J		53,100	27,280	25,820
MATHIEU MARCEL G	32,600	25,200	22,000	35,800
MATHIEU ROBERT D	31,600	46,500	22,000	56,100
MATHIEU ROGER W	36,400	31,100	22,000	45,500
MAURICE RAYMOND	32,200	86,100	22,000	96,300
MAXWELL, WILLIAM C.	31,600	34,000	22,000	43,600
MAYHEW GABRIEL	32,200	170,300	22,000	180,500
MCBEAN GALEN W	28,500	29,300	27,280	30,520
MCCBRIDE MICHAEL JR	30,700	164,200	22,000	172,900
MCCARTHY KEVIN		9,500	9,500	
MCDANIELS VIRGINIA	33,900	125,400	22,000	137,300
MCDONALD COURTNEY	33,100	101,600	22,000	112,700
MCDONNELL JON L	32,300	176,100		208,400
MCDUGAL KYLE RYAN	31,600	54,600		86,200
MCEACHERN DAVID	32,300	38,500	22,000	48,800
MCEACHERN JAYNA/ BRANDON	50,800	327,000		377,800
MCELHANEY, ELIJAH J	35,400	148,800	22,000	162,200
MCFARLAND ADAM	32,800	150,200	22,000	161,000
MCFARLAND BRIAN	31,600	66,500	22,000	76,100
MCGUIRE ROBERT	32,800			32,800
MCINTOSH DIANE F	34,100	85,400	22,000	97,500
MCKAY MAURICE	33,100	220,000	22,000	231,100
MCKAY (AKA-MORGOSH) ALYSSA	22,700			22,700
MCKAY (AKA-MORGOSH) ALYSSA	109,000	137,000		246,000
MCKENZIE JEFFREY	32,300	52,800	22,000	63,100
MCKONE COREY	28,300	140,600		168,900
MCLAIN ALMA	33,200	82,200	27,280	88,120
MCLAIN MARK W	35,900	206,300	22,000	220,200
MCLAUGHLIN CLAYTON E	32,200	150,100	22,000	160,300
MCLAUGHLIN, THEODORE	32,000	63,700		95,700
MCMAHON ROXANA		100,400	22,000	78,400
MCMULLEN GILE P	31,600	167,400		199,000

Sabbatus-Property Tax Assessment as of April 1st, 2023

<u>Name</u>	<u>Land</u>	<u>Building</u>	<u>Exemption</u>	<u>Assessment</u>
MCMURRY GARY	32,200	136,600	27,280	141,520
MCNAMARA DEBRA		31,900		31,900
MCNAMARA MICHAEL A	34,200	134,800		169,000
MCRAE MICHAEL J	44,300	139,500		183,800
MCRAE SEAN K	32,200	127,100		159,300
MCRATER PATRICK E	37,200	13,500		50,700
ME HOME BUYER LC	32,000	37,500		69,500
MECHANICK COREY	33,300	150,500		183,800
MELANSON AMBER L	40,200	160,400	22,000	178,600
MELANSON MARY L	34,500	112,600	22,000	125,100
MELLETTE STEPHEN H	32,300	188,400	22,000	198,700
MENNEALY JON	34,100	158,000	22,000	170,100
MERCHANT MURIEL	31,600	118,100	22,000	127,700
MERCIER, TIMOTHY	32,200	144,700	22,000	154,900
MEROFF DEBORAH R	83,600	74,800	22,000	136,400
MERRILL ALTON F	32,200	142,400	27,280	147,320
MERRILL ALTON F	33,000	57,700		90,700
MERRILL BRUCE R	63,400	190,100	22,000	231,500
MERRILL DANIEL	46,600	230,200	22,000	254,800
MERRILL GEORGE	2,600			2,600
MERRILL GEORGE	37,400			37,400
MERRILL GEORGE A	111,500	218,800	22,000	308,300
MERRILL JENNIFER L	28,500	140,800	22,000	147,300
MERRILL ROBERT	32,700	107,600	22,000	118,300
MERRYMAN WILLIAM	33,600	157,300		190,900
MESERVE CODY L	32,200	171,500	22,000	181,700
MIAO TIANGE	132,900	497,600		630,500
MICHAEL MORENCY		35,700		35,700
MICHAUD ANN	31,600	79,500		111,100
MICHAUD BRANDON P	33,000	204,100		237,100
MICHAUD CLIFFORD J	31,700	95,800	22,000	105,500
MICHAUD DALE	31,600	33,900	22,000	43,500
MICHAUD DIANE I	28,500	140,200	22,000	146,700
MICHAUD JEFFREY D	32,200	179,300	22,000	189,500
MICHAUD JOSEPH		56,300	22,000	34,300
MICHAUD KENNETH		82,700		82,700
MICHAUD MICHAEL P	34,000	127,500	22,000	139,500
MICHAUD NORMAND D	32,200	170,600	22,000	180,800
MICHAUD RAYNOLD C JR	33,500	47,400	27,280	53,620
MICHAUD RAYNOLD JR		79,400		79,400
MICHAUD STEPHEN	31,600	94,800	22,000	104,400
MICHAUD STEPHEN N	33,700	133,200		166,900
MICHAUD TODD J	35,700	243,000	22,000	256,700
MICHEL ERIK R	33,400	136,400	22,000	147,800
MICHEL JASON	32,400	155,800	22,000	166,200
MICKERIZ LEVON M	31,600	117,600		149,200
MILLER DARLEEN	85,000	38,600		123,600
MILLER JOSHUA	28,200	167,500	22,000	173,700
MILLER WAYNE A	32,300	139,200		171,500
MILLER WILLIAM D	33,300	144,900	22,000	156,200
MILLET SCOTT S	32,900	167,100		200,000
MILLIGAN BRITTANY D	30,700	199,400	22,000	208,100
MILLS PHILIP	32,400	137,400		169,800
MILLS TAMMY L	31,600	173,700		205,300
MILLS, PERRY	33,300	129,200		162,500
MILTON ERIC R	28,300	118,400		146,700
MITCHELL ANGELA M	33,300	164,000	22,000	175,300
MITCHELL ZACHARY	28,300	100,300	22,000	106,600
MLT PROPERTIES LLC	36,400	179,500		215,900
MOCKLER, ALBERT A	31,600	62,600	22,000	72,200
MONETTE GEORGE J.	39,600	202,900	27,280	215,220
MONTMINY KIMBERLY		9,600		9,600
MONTRONE CAROL	81,800	37,100		118,900
MOODY, HARRY AL	32,200	155,400		187,600
MOODY, JOSEPHINE L	26,800	55,800		82,600
MOONEY RICHARD F	31,600	164,000	22,000	173,600
MOORE, WENDALL I	32,300	65,300	27,280	70,320
MORAN KATIE LYNN		65,100		65,100
MOREAU KENDRA K	31,600	114,700		146,300
MOREAU, ROXANNE	32,200	44,200		76,400
MORENCY DEBRA R	31,600	69,700	22,000	79,300
MORGAN GRANVILLE	86,200			86,200
MORGAN GRANVILLE	99,100			99,100
MORGAN GRANVILLE	32,700			32,700
MORGANS ERIC	28,500	150,300	22,000	156,800
MORIN ANDRE	33,200	99,500	22,000	110,700
MORIN CHRISTEN	32,300	151,700	22,000	162,000

Sabattus-Property Tax Assessment as of April 1st, 2023

<u>Name</u>	<u>Land</u>	<u>Building</u>	<u>Exemption</u>	<u>Assessment</u>
MORIN CONSTANCE	22,300	38,300	22,000	38,600
MORIN DENISE T	34,400	175,400	22,000	187,800
MORIN HEIDI	34,600	118,200		152,800
MORIN LISA M	32,600	239,200	22,000	249,800
MORIN LUCY J. (AKA-DANIS)	75,300	25,100		100,400
MORIN MICHAEL	40,500	212,500	22,000	231,000
MORIN RONALD	33,200	140,900	27,280	146,820
MORIN STEPHEN	33,200	84,800		118,000
MORING, TINA M	28,500	225,000	22,000	231,500
MORNEAULT LIVING TRUST	29,000	131,600	27,280	133,320
MORNEAULT NORMAND	32,600	142,000	22,000	152,600
MORONG AMBYR	31,700	309,700		341,400
MORRISSETTE KEVIN	33,000	256,600		289,600
MOTTRAM BRUCE		41,400	22,000	19,400
MOULTON LISA		130,300	22,000	108,300
MOULTON MARK D	35,400	239,900	22,000	253,300
MOUNTAINSIDE ACRES LLC	53,400	675,000		728,400
MOUNTAINSIDE ACRES LLC		88,100		88,100
MOYSE DAVID D.	26,800	118,500	22,000	123,300
MURPHY DONALD J	31,600	72,700	22,000	82,300
MURPHY JASON R	33,400	168,000		201,400
MURPHY KENNETH	31,600	52,400		84,000
MURPHY MICHAEL J III	34,700	125,800	27,280	133,220
MYERS CASEY MARIE	26,100	103,500	22,000	107,600
MYRICK RITA	153,500	150,700		304,200
NADEAU BROOKE	34,500	441,600	22,000	454,100
NADEAU CAROLYN J	28,500	130,600	27,280	131,820
NADEAU DORIS		50,600	22,000	28,600
NADEAU GERALD A SR	32,200	169,900	27,280	174,820
NADEAU JOSEPH A & MARISA D	31,800	313,400	22,000	323,200
NADEAU MICHAEL R	8,300			8,300
NADEAU RAYMOND		92,600	27,280	65,320
NADEAU TERRENCE E	30,200	99,500		129,700
NADEAU TORI	20,100			20,100
NADEAU, MICHAEL	39,800	606,700	22,000	624,500
NAULT ROLAND	32,000	86,500	27,280	91,220
NEEDHAM, MICHAEL	22,100	132,600	22,000	132,700
NEIL RICHARD	24,600	97,500	22,000	100,100
NELSON JEANNE	31,800	179,500		211,300
NEW KEVIN N	31,600	217,000	22,000	226,600
NEWELL ROBERT	31,600	68,000		99,600
NEWMAN ERIKA L	35,900	237,300	22,000	251,200
NEWMAN KRIS A	31,700	237,400		269,100
NEWTON DALE	32,300	113,300		145,600
NEWTON RICHARD	33,300	176,800	22,000	188,100
NICHOLS SAMANTHA T	33,300	133,800		167,100
NICKERSON ERNEST	28,500	98,300	22,000	104,800
NICKERSON, RICHARD & ADRIENNE	32,200	37,400	22,000	47,600
NILE,II THOMAS G	35,300	118,300		153,600
NOBLE KELLY	26,800	157,500	22,000	162,300
NOBLE VIRGINIA	32,200	161,200		193,400
NOEL TIMOTHY	32,200	114,500	22,000	124,700
NOLIN JOSEPH R & O'BRIEN-NOLIN	31,600	93,600		125,200
NOLIN JOSEPH R TRUST	31,600	232,300		263,900
NOLON ROBERT	33,100	148,100	22,000	159,200
NORMAN HERBERT J	46,700	228,300	22,000	253,000
NORTHERN NEW ENGLAND TELEPHONE	18,400	108,100		126,500
NORTON GARY	31,600	44,100	22,000	53,700
NORWOOD, GARY	30,100	77,300	22,000	85,400
NUGENT BANJAMIN E	34,500	157,200	22,000	169,700
NULTY BETTY J.	31,600	25,900		57,500
NUZZO RICKY		24,100	22,000	2,100
OAK NORMAN E JR	31,600	26,800		58,400
OBEHNS DOUGLAS	31,600	45,100	22,000	54,700
O'BRIAN JEREMY D	39,800	145,800	27,280	158,320
O'CONNELL GEORGE	28,300	124,200	22,000	130,500
ODELL HEIDI		38,500	22,000	16,500
OHMAN, LARS P.	38,300	168,000	27,280	179,020
OLDS RACHEL		29,600	22,000	7,600
O'LEARY GEORGETTE		25,700	22,000	3,700
OLKO MARK	36,100			36,100
OLKO MARK	19,900			19,900
OLKO MARK	40,000	170,100		210,100
OLKO MARK P	40,100	272,800	22,000	290,900
OLSEN WILLIAM	32,300	182,600	22,000	192,900
ORCHARD CRAIG	31,600	32,300		63,900
OSTRANDER, NONA		26,400	26,400	

Sabattus-Property Tax Assessment as of April 1st, 2023

<u>Name</u>	<u>Land</u>	<u>Building</u>	<u>Exemption</u>	<u>Assessment</u>
OUELLETTE DONALD	33,300	167,800	22,000	179,100
OUELLETTE MARY L	32,200	81,400		113,600
OUELLETTE ROBERT D TRUSTEE	57,100	46,400		103,500
OUELLETTE, PAUL M.	35,800	215,600	27,280	224,120
OWEN AMANDA R	35,500	90,200		125,700
OWENS JAMES R	32,200	153,700	22,000	163,900
PACE JOHN G	31,600	92,900	22,000	102,500
PACKARD AUTUMN		27,200	22,000	5,200
PACKARD EDWIN S	27,100	49,100	22,000	54,200
PAINTER CHRISTINA	33,900	194,000	22,000	205,900
PAINTON MEGHAN	33,100	54,400	22,000	65,500
PAIONE ERIC A	35,500	249,100	22,000	262,600
PAITON CATHERINE	38,100	52,000	22,000	68,100
PALANGE DEREK	31,400	34,600	22,000	44,000
PARADIS JOHN	39,500	254,600	22,000	272,100
PARASKEVAKAS ROBERT		12,300	12,300	
PARDUE JOANNE M	32,300	78,100		110,400
PARE CHRISTOPHER JOSEPH	26,800	121,200		148,000
PARE JOSEPH	33,300	75,100		108,400
PARE MARK H JR	42,400	76,100		118,500
PARE MARK H SR	37,500	18,500		56,000
PARE MARK H SR	11,900			11,900
PARE MARK H SR	33,200	93,700	22,000	104,900
PARENT JENNIFER M (FKA HINKLEY)	32,000	117,900	22,000	127,900
PARENT LOUIS P	33,300	149,800	22,000	161,100
PARENT, SHAUN M.	36,300	125,600	22,000	139,900
PARKER C	33,300	174,400		207,700
PARKER GARY L.J.	32,800	111,900	22,000	122,700
PARKER JEFFERY R	31,600	47,100	22,000	56,700
PARKER KATHLEEN	31,700	28,400	22,000	38,100
PARKER RODNEY S	28,500	143,300	22,000	149,800
PARKER ZACHARY J	32,100	176,600	22,000	186,700
PARKER, BRUCE H.		75,200	27,280	47,920
PARKINSON TRICIA		10,500		10,500
PARKS LAURENCE W	28,500	160,900	27,280	162,120
PARKS THOMAS B	33,200	207,700	22,000	218,900
PASSALAQUA SHIRLEY A	31,600	57,500		89,100
PATAVINO JOHN		48,000		48,000
PATEL BHUREN	67,800	45,300		113,100
PATNAUDE RICHARD T	30,200	111,200	22,000	119,400
PC REAL ESTATE INVESTMENTS LLC	39,100	298,700		337,800
PDB RANCOURT REALTY LLC	37,600	211,000		248,600
PDB RANCOURT REALTY LLC	33,200			33,200
PEACOCK MEGAN E	32,600	107,100	22,000	117,700
PEARSON JOSEPH L	34,400	149,800	22,000	162,200
PEASE DAMIEN	28,500	62,900	22,000	69,400
PELLETIER BRANDON J	32,700	170,100	5,280	197,520
PELLETIER DAVID	31,600	81,300	22,000	90,900
PELLETIER JAMES & DEBORA	81,800	51,700		133,500
PELLETIER LINDA T	33,000	146,800	22,000	157,800
PELLETIER MICHAEL	33,300	131,000	22,000	142,300
PELLETIER MICHAEL R	32,200	125,000	22,000	135,200
PELLETIER NICOLE		31,100	22,000	9,100
PELLETIER PAULINE	23,400	134,800	22,000	136,200
PELLETIER RICHARD	31,400	128,800	22,000	138,200
PELLETIER, PAULINE	31,900	177,100	22,000	187,000
PELLETIER, PHILIP R	37,100	130,000	27,280	139,820
PELLETIER, WILLIAM G.	22,300	141,400	27,280	136,420
PEMBERTON EDWARD	32,600	56,600	22,000	67,200
PEMBERTON EDWARD	32,200			32,200
PENNA III STEPHEN A	31,800	110,700		142,500
PENNEY MATTHEW	32,300	87,700		120,000
PEPIN BRIANNA	30,700	228,400	22,000	237,100
PERKINS SCOTT	32,200	26,800	22,000	37,000
PERREAULT JOHN M	100,400	39,600		140,000
PERREAULT, CRAIG	32,400	268,700	22,000	279,100
PERRIER JOHN R	36,500			36,500
PERRIER JOHN R	32,400	84,500	22,000	94,900
PERRON WORTH MALISSA	35,300	185,600		220,900
PERRON CHRISTOPHER	64,800	93,800	22,000	136,600
PERRON DENNIS	55,400	12,900	22,000	46,300
PERRON JEFFREY	36,400	351,900		388,300
PERRON JOSHUA J	32,200	184,900	22,000	195,100
PERRON RICHARD	31,400	31,900		63,300
PERRY GREGORY WILLIAM	31,100	203,500		234,600
PESA, LLC	27,100	72,000		99,100
PESSANT JOLINE	50,000	95,800	22,000	123,800

Sabattus-Property Tax Assessment as of April 1st, 2023

<u>Name</u>	<u>Land</u>	<u>Building</u>	<u>Exemption</u>	<u>Assessment</u>
PESTKA ERIC	31,400	85,500		116,900
PETERS FRANK A.J.	91,000			91,000
PETERS JESSICA L	29,200	130,100		159,300
PETERSON MIKE		25,000		25,000
PETRIE MARK	31,600	46,100		77,700
PETTY JEREMY D	30,700	47,000		77,700
PHILLIPS DAVID		55,000		55,000
PICARD RAYMOND	32,000	57,400	22,000	67,400
PICKARD, SCOTT & DEANNA	31,900	398,700	22,000	408,600
PICKENS ROBERT JR	32,200	87,000	22,000	97,200
PICKETT CHAD	33,400	209,900	22,000	221,300
PIERCE CHARLES	32,300	51,300	22,000	61,600
PIERCE SHAUN C	31,600	53,100	22,000	62,700
PIERRE CRAIG S	28,500	130,300	22,000	136,800
PIERRE PAULINE J	31,600	32,200		63,800
PINARD DAVID	45,500			45,500
PINARD DAVID	17,500			17,500
PINARD DAVID	40,500	45,400		85,900
PINARD DAVID	32,700			32,700
PINARD DAVID L.	32,200	213,700	22,000	223,900
PINARD DAVID P	32,800	73,600	22,000	84,400
PINARD ENTERPRISES LLC	31,600	104,300		135,900
PINARD LEO JR	32,300	30,900	22,000	41,200
PINARD MARK	26,800	104,600		131,400
PINARD MICHAEL	24,800	17,400	22,000	20,200
PINARD PAULINE	32,500			32,500
PINARD PAULINE	30,700	168,900	27,280	172,320
PINARD RICHARD T	32,000	45,600	22,000	55,600
PINARD ROBERT A JR	33,600	228,000	22,000	239,600
PINARD ROBERT A SR	34,400	164,200	22,000	176,600
PINARD RONALD	32,200	101,300	22,000	111,500
PINARD ROSAMOND	32,500	53,600	22,000	64,100
PINARD THOMAS	32,600	200,600	22,000	211,200
PINECREST ASSOCIATES II LP	32,200			32,200
PINECREST ASSOCIATES II LP	38,900	925,800		964,700
PIPER MARK	32,500	231,900	22,000	242,400
PLEASANT HILL CEMETERY		7,100	7,100	
PLOURDE JEFFREY S	36,500	186,000	22,000	200,500
PLOURDE MARK J	32,000	68,100	22,000	78,100
PLOURDE ROBERT	36,300	119,000	22,000	133,300
PLOURDE RODNEY A	33,300	325,900	22,000	337,200
POIRIER LORRAINE	89,200	110,800	27,280	172,720
POIRIER RAYMOND	115,600			115,600
POIRIER RAYMOND N	156,300	91,800		248,100
POIRIER, JASON M	32,200	77,400	22,000	87,600
POLAKOVSKY LAUREN M	35,800	246,700		282,500
POLLEY BETTY	28,500	18,400	27,280	19,620
POMERLEAU ARMAND L.	33,500	205,000	22,000	216,500
POMERLEAU CHARLES		45,100	27,280	17,820
POMERLEAU DAVID	32,500	154,000	22,000	164,500
POMERLEAU PAUL	37,800	235,200	22,000	251,000
POMERLEAU RENEE	32,400	129,000		161,400
POMERLEAU STEVEN J	49,700			49,700
PONTBRIAND MICHAEL	32,300	191,300	22,000	201,600
POOLE LARRY		41,200	27,280	13,920
POOLE, JONICA C	31,900	81,100	22,000	91,000
POSNICK, JENNIFER	31,600	176,500	22,000	186,100
POST DAWN R	32,400	107,600	22,000	118,000
POTRATZ MARY J	24,600	107,600	22,000	110,200
POTVIN BRANDON A	30,200	229,200		259,400
POTVIN JOHN F	32,100	247,800	22,000	257,900
POTVIN MICHAEL A	31,100	127,000	22,000	136,100
POTVIN SUSAN	31,600	126,700	22,000	136,300
POULIN JEAN L	30,100	170,300	22,000	178,400
POULIN JOAN D	32,300	290,600	22,000	300,900
POULIN MARIA L	35,400	127,800	22,000	141,200
POULIN MICHAEL	33,000	89,100		122,100
POULIN NORMAND R.	34,100	173,500	22,000	185,600
POULIN PATRICIA M	32,200	204,600	22,000	214,800
POULIN PATRICK J	33,200	18,300	22,000	29,500
POULIN RICHARD		37,400		37,400
POULIN SUSAN M		39,300	27,280	12,020
POUSSARD ARTHUR J	32,400	182,800	27,280	187,920
POUSSARD SCOTT D	31,600	143,600	22,000	153,200
POUSSARD, JENNINE B.	33,200	211,500	22,000	222,700
POUZOL RICHARD C	32,200	148,600	22,000	158,800
POWELL JACQUELINE	31,600	63,200	22,000	72,800

Sabattus-Property Tax Assessment as of April 1st, 2023

<u>Name</u>	<u>Land</u>	<u>Building</u>	<u>Exemption</u>	<u>Assessment</u>
POWERS JAMES A JR	31,600	77,500	22,000	87,100
POWERS JASON	30,800	206,800	22,000	215,600
PRATT DWAYNE	28,400	86,700		115,100
PRATT JEAN	32,300	73,900	22,000	84,200
PRATTE JEAN & PATRICIA	7,400			7,400
PREBLE DREW	26,100	69,000		95,100
PREBLE, TROY	100,400	99,600		200,000
PREVOST MICHELLE L	31,400	146,700		178,100
PRIDE DANA & TINA	29,800	115,600	22,000	123,400
PRINCE CHARLES R	5,100			5,100
PRINCE SALLY	56,300	181,900	22,000	216,200
PROCTOR CHERYL		91,900		91,900
PROVENCHER PAUL	62,200	107,200		169,400
PROVENCHER PAUL	34,500	197,900	22,000	210,400
PROVOST CODY	30,400	103,100		133,500
PROVOST GREGOIRE	31,400	252,100	22,000	261,500
PROVOST PAMELA	32,600	163,600	22,000	174,200
PROVOST ZACHARY B	31,600	149,600		181,200
PROVOST, CORY J	37,800	192,300	22,000	208,100
PROVOST, MARC	28,400	49,200	22,000	55,600
PULK MELISSA	31,600	41,000	22,000	50,600
PULK TIMOTHY	102,700	409,300	22,000	490,000
PULK TONY	33,600	39,700	22,000	51,300
QUERCETO MARTHA	31,400	17,300		48,700
QUINN MARGARET M	61,500	32,200		93,700
QUINN SHAUN	31,600	156,300	22,000	165,900
QUIRION DANIEL A	12,800			12,800
QUIRION DANIEL A	39,700	185,100		224,800
R&R MANAGEMENT LLC	33,200	149,900		183,100
RABER LESLIE	6,900			6,900
RABER LESLIE	34,100	601,300	27,280	608,120
RABER LESLIE	1,100			1,100
RAC ANDREW	35,300			35,300
RAC ANDREW M	44,300			44,300
RAC ANDREW M	50,800			50,800
RAC RACHEL	33,000	333,800	22,000	344,800
RAC RACHEL Y	32,600			32,600
RADCLIFFE KAREN H	33,300	51,900	25,520	59,680
RADEL, JENNIFER L.	32,500	193,900		226,400
RAINEY MARIE PATRICIA	33,900	178,400	22,000	190,300
RAMIN CADE	29,600	89,700		119,300
RAMIN RICHARD	29,300	53,400	22,000	60,700
RANCOURT ASSOCIATES LLC	33,400	34,100		67,500
RANCOURT BERNARD	55,800			55,800
RANCOURT BRIAN	93,100	352,300		445,400
RANCOURT BRIAN	36,400			36,400
RANCOURT BRIAN & GUERETTE KAYLA	37,000	8,600		45,600
RANCOURT GEORGE JR	32,300	43,400		75,700
RANCOURT JAMES R	43,400	78,000	27,280	94,120
RANCOURT JAMES R	74,900			74,900
RANCOURT JEANNINE	175,100	380,200	22,000	533,300
RANCOURT JOLINE N	49,600	194,400	22,000	222,000
RANCOURT LISA	32,800	154,500	22,000	165,300
RANCOURT PAUL	14,400			14,400
RANCOURT PAUL	81,900	441,400	22,000	501,300
RANCOURT PAUL A & DEBRA L	41,000			41,000
RANCOURT RYAN		20,000	20,000	
RANCOURT THERESA	31,600	108,500	22,000	118,100
RANCOURTBRIAN & GUERETTE KAYLA	143,800			143,800
RANDALL BENJAMIN	36,500	141,900	22,000	156,400
RANDALL JORDAN W	47,200			47,200
RANDALL JORDAN W	33,500	183,800		217,300
RAWSTRON MICHAEL R	32,000	53,500	22,000	63,500
RAWSTRON RYAN D	45,600	307,800	22,000	331,400
RAWSTRON SHARON I	33,300	200,500	22,000	211,800
RAY DONALD J	32,800	126,600	22,000	137,400
RAY RITA M	31,600	66,700	27,280	71,020
RAY THEODORE R		69,800		69,800
RAYMOND CINDY	31,600	100,400	22,000	110,000
RAYMOND PATRICIA L	28,500	33,100	22,000	39,600
RAYMOND-ROUTHIER PEARL J	32,200	142,400	22,000	152,600
RCM PROPERTY MANAGEMENT LLC	30,200	184,000		214,200
READING MATTHEW G	34,900			34,900
REDMUN WILLIAM		23,000		23,000
REED CLINTON	64,700			64,700
REED CLINTON S	16,000			16,000
REED SUSAN A	33,000	77,400	22,000	88,400

Sabattus-Property Tax Assessment as of April 1st, 2023

Name	Land	Building	Exemption	Assessment
REEDY TODD D	34,000	296,900	22,000	308,900
REEVES JOHN	32,800	246,200		279,000
REGER DANIEL P	33,100	164,000		197,100
REMINGTON, DANIEL B	33,400	42,800	22,000	54,200
RENNIE CRAIG A	29,300	109,300	22,000	116,600
RENY ANGELA L	31,600	45,000	22,000	54,600
REPECKO JOHN III	24,600	110,400	22,000	113,000
REYNOLDS MARK E	36,600	141,800	27,280	151,120
REYNOLDS RANDEE R	100,400	125,700	22,000	204,100
REYNOLDS RHONDA D	26,800	129,600	22,000	134,400
RICHARD FERNAND	107,200			107,200
RICHARD MICHAEL	31,600	42,300	22,000	51,900
RICHARD RONALD J	39,700	78,300	22,000	96,000
RICHARD, FERNAND R	32,200	79,100		111,300
RICHARDS BRANDON		32,600		32,600
RICHARDS HOY B JR	4,900	125,900	22,000	108,800
RICHARDSON CAMERON M	32,400	113,700		146,100
RICHARDSON ROBERT A	37,500	311,500	22,000	327,000
RICHARDSON TERRY LEE	32,800	44,500		77,300
RICHTER DARLA J	31,600	212,500	22,000	222,100
RICKER STEPHEN		36,200	22,000	14,200
RIDER CLIFFORD		85,000		85,000
RIDER WENDY A.	35,400	108,100	27,280	116,220
RIDLEY ARNOLD JR	32,200	30,000		62,200
RIDLEY DAVID	29,600	74,000	22,000	81,600
RIDLEY KATHY A	34,200	181,600	22,000	193,800
RIDLEY, TINA	33,200	60,500		93,700
RIDLON ANDREW S.	31,600	111,700	22,000	121,300
RINES IV WALTER M	31,600	40,800	22,000	50,400
RING STEVEN I	32,500	151,400	22,000	161,900
RINKO JENNIFER R (AKA CARON)	26,800	140,600	22,000	145,400
RIOUX ARTHUR	31,900	85,100	27,280	89,720
RIOUX CATHERINE	32,200	201,400	22,000	211,600
RIOUX DANIEL D	31,600	67,200	22,000	76,800
RIOUX MARK A	34,100	236,600	22,000	248,700
RIOUX RONALD	83,600	87,700	27,280	144,020
RISER JR RANDY M	28,500	125,400		153,900
RISNER SAMMY JO		16,800		16,800
RITCHIE JEFFREY S	79,700	85,100	22,000	142,800
RMI LLC	43,000			43,000
RMI LLC	32,600			32,600
RMI LLC	46,200			46,200
RMI LLC	32,500			32,500
RMI LLC	32,400			32,400
RMI LLC	32,400			32,400
ROACH KENNETH E. & VICTORIA L	103,300	36,000		139,300
ROANE THOMAS A	31,600	140,900	22,000	150,500
ROBBINS ALBERT	35,300	164,200	22,000	177,500
ROBERGE ADAM R	34,300	159,800		194,100
ROBERGE PAULA J	32,200	107,600	22,000	117,800
ROBERGE ROGER P	29,300	236,900	22,000	244,200
ROBERT NATHAN		19,000		19,000
ROBERTS CHARLES	37,100	345,000		382,100
ROBERTS CHARLES	78,700	453,400	22,000	510,100
ROBERTS JASON	32,000	79,100		111,100
ROBERTS JESSICA	22,300	127,500	22,000	127,800
ROBERTS NICHOLAS AUSTIN	32,200	116,800		149,000
ROBERTS WILLIAM P	34,100	135,900		170,000
ROBICHAUD PERRY		75,000	22,000	53,000
ROBINSON JOSHUA K	31,600	84,500		116,100
ROBINSON TIMOTHY A	28,500	109,700	22,000	116,200
ROBINSON, DIANE L	32,200	35,900		68,100
ROBINSON, FEDERIC J	36,400	204,600	22,000	219,000
ROBITAILLE NORMAND A	26,800	105,600	27,280	105,120
ROBITAILLE VICTOR A	32,300	136,200	27,280	141,220
ROCK ARNOLD F		25,200	22,000	3,200
RODDY EUGENE J		57,200	27,280	29,920
RODRIGUE MAURICE	26,100	39,200		65,300
ROGERS, RALPH & KATHLEEN	32,400	120,900	22,000	131,300
ROMANO, AMY	32,800	132,300	22,000	143,100
ROSE LAUREN		27,300		27,300
ROSENBERG RICHARD A	119,200	95,400	27,280	187,320
ROSS BRENDA		27,200	22,000	5,200
ROSS LEIGH	32,200	35,900		68,100
ROSS SHAWN	26,100	70,100		96,200
ROSS TODD	31,600	68,100		99,700
ROSS TONIA	36,400	230,800		267,200

Sabattus-Property Tax Assessment as of April 1st, 2023

<u>Name</u>	<u>Land</u>	<u>Building</u>	<u>Exemption</u>	<u>Assessment</u>
ROSSIGNOL JARED T	36,500	250,900	22,000	265,400
ROSSIGNOL KYLIE K	31,100	101,300	22,000	110,400
ROTHE KATHRYN S	31,600	48,900		80,500
ROULEAU PAUL	31,600	218,100	22,000	227,700
ROUSSEAU CRAIG	22,300	90,400		112,700
ROUSSEAU DAVIS J	37,900	184,900	22,000	200,800
ROUSSEAU JOSEPH J	98,300	119,600	22,000	195,900
ROUTHIER NICHOLAS R	32,600	124,800		157,400
ROUX MARC	28,500	34,500	22,000	41,000
ROUX MARC R	29,300	101,400		130,700
ROUX ROBERT	36,000	191,300	22,000	205,300
ROWEDDER JOHN	32,300	164,000		196,300
ROY ADRIAN	33,500	185,600	22,000	197,100
ROY CATHY		35,100	22,000	13,100
ROY PATRICK	32,500	123,100		155,600
ROY RICHARD H	100,700	146,800	27,280	220,220
ROYER IRENE C		23,000	22,000	1,000
RS PROPERTY GROUP LLC	30,700	106,300		137,000
RS PROPERTY GROUP LLC	2,500			2,500
RUBINO JAMES	43,600	35,000	22,000	56,600
RUBY PETER G	33,100			33,100
RUBY PETER G	33,100	155,400		188,500
RUMERY KATRINA	32,600	146,900	22,000	157,500
RUSO LLC	104,600	94,700		199,300
RUSSELL DAVID	31,600	47,000		78,600
RUSSELL LOGAN H	22,100	78,300		100,400
RUSSELL NICOLE	35,200	128,700	22,000	141,900
RUSSELL, DAVID	31,600	25,600		57,200
RYAN LAURIE	106,900	112,400	22,000	197,300
RYBECK KATHLEEN	17,200	1,100		18,300
RYERSON MICHAEL	31,800	140,000	27,280	144,520
SABATTUS CAPITAL PARTNERS LLC	30,700	542,100		572,800
SABATTUS ESTATES MHP LLC	50,100			50,100
SABATTUS ESTATES MHP LLC	494,800			494,800
SABATTUS LAKE MARINA LLC	121,800			121,800
SABATTUS PROPERTY HOLDINGS LLC	35,100			35,100
SABATTUS REGIONAL CREDIT UNION	33,600	1,089,700		1,123,300
SABATTUS SANITARY DISTRICT	54,300	8,716,000	8,770,300	
SABATTUS SANITARY DISTRICT	20,100	200	20,300	
SABATTUS SANITARY DISTRICT		1,900	1,900	
SABATTUS TOWER PROPERTY LLC	27,700			27,700
SABATTUS WATER DISTRICT	33,900	40,300	74,200	
SABATTUS WATER DISTRICT	2,800		2,800	
SABATTUS WATER DISTRICT	39,300		39,300	
SABATTUS WATER DISTRICT	337,100	5,900	343,000	
SABATTUS WATER DISTRICT	33,100	900	34,000	
SABATTUS WATER DISTRICT	43,700	205,600	22,000	227,300
SABINE DANIAL L	28,000			28,000
SABINE DANIAL L		145,900	22,000	158,000
SAFFORD VALERIE	34,100	40,400	22,000	18,400
SALE TIFFANY		194,400		227,300
SALLEE DAVID	32,900	217,800	22,000	248,000
SALTZMAN STEPHANIE	52,200	225,400	22,000	237,100
SANDERS STEVEN	33,700	141,700	27,280	139,020
SANDS DANNY A	24,600	151,400	22,000	162,900
SANDS KIMBERLY M	33,500			66,300
SANTOMANGO DOUGLAS R	66,300			117,100
SANTOMANGO DOUGLAS R. & SUSAN A.	33,200	105,900	22,000	97,200
SARGENT RICHARD	32,300	64,900		162,100
SASSEVILLE II MICHAEL	32,600	151,500	22,000	136,200
SAUCIER JEFFREY	32,200	126,000	22,000	138,100
SAUNDERS ERIC	43,600	116,500	22,000	195,700
SAUNDERS ERIC R II	33,400	184,300	22,000	315,800
SAUNDERS KEITH E	37,400	300,400		36,400
SAUNDERS MICHAEL R	36,400			23,200
SAVAGE SHAWN CORY	23,200			106,800
SAWYER COREY	32,200	96,600	22,000	41,600
SAWYER LORRAINE	41,600			90,500
SAWYER RALPH J.	90,500			2,400
SAWYER, RALPH J.	2,400			202,400
SCHALK VICTORIA	34,100	168,300		188,700
SCHNOPP, JOHN P	34,500	154,200		152,600
SCOTT KIMBERLY	33,800	118,800		151,200
SCOTT LAURIE A.	33,300	139,900	22,000	71,800
SCOTT ROBERT A	32,800	39,000		3,200
SCOTT ROBERT A	3,200			119,900
SCOTT ROBERT A	28,500	113,400	22,000	148,200
SCOTT RYAN J	29,600	140,600	22,000	

Sabattus-Property Tax Assessment as of April 1st, 2023

<u>Name</u>	<u>Land</u>	<u>Building</u>	<u>Exemption</u>	<u>Assessment</u>
SCOTT, STANLENE R	33,200	56,800		90,000
SCRIBNER CLAIRE B	32,200	97,500		129,700
SDG LLC	111,800	293,300		405,100
SEARS ROSE	31,700	88,200		119,900
SEGUIN RANDY P	31,600	83,000	22,000	92,600
SELLERS, JULIAN A	36,800	135,800		172,600
SEPHTON ASHLEY MARIE	31,900	37,200		69,100
SERRA BYRAN P	31,600	102,800		134,400
SERVICES				
SEVERANCE CAROL A	64,500	151,600		216,100
SHANHOLTZ TERRI		53,300	22,000	31,300
SHARPLEY JOHN JR.		55,900	27,280	28,620
SHAW STEVE		43,100	22,000	21,100
SHAW SUSAN M	32,800	40,200		73,000
SHAW WILLIAM	30,200	160,400	22,000	168,600
SHEDD JAMES	34,400	93,000	22,000	105,400
SHEDD OAKLEY C JR	31,500	190,100	22,000	199,600
SHEEHY JOHN K	72,500			72,500
SHEEHY SEAN	32,400	191,700	22,000	202,100
SHEPARD KEON	22,100	94,700		116,800
SHERMAN THERESA	32,200	194,400	22,000	204,600
SHIRLEY LEVESQUE REVOCABLE	32,000	32,600	22,000	42,600
SHNUR AMY	32,800	204,800	22,000	215,600
SHNUR JULIA	28,300	119,300	22,000	125,600
SHORES DANIEL	31,400			31,400
SHOREY ADAM B	32,200	142,800		175,000
SHORT, LINDA M.	30,400	70,200	27,280	73,320
SHY BEAVER ESTATES ASSOCIATION	3,000			3,000
SHY BEAVER ESTATES ASSOCIATION	3,400			3,400
SIBLEY DENNIS	31,600	51,000	27,280	55,320
SICKLES RONALD M	130,200	83,300		213,500
SIMARD DENNIS	110,500	90,900		201,400
SIMMONS BOOMER E	32,400	156,600		189,000
SIMONEAU PARKER R	32,200	173,900	22,000	184,100
SIMPLY STORAGE LLC	30,600	425,500		456,100
SIMPLY STORAGE LLC	92,400			92,400
SINGH HARMADEEP	32,400	261,000		293,400
SIROIS MIKE		27,900		27,900
SIROIS, CARMELLE R M	111,500	41,900		153,400
SIROIS, GERARD		30,100	27,280	2,820
SITES, BRENT A		71,600	22,000	49,600
SIX UNIT LLC	26,800	265,900		292,700
SLEEPER MICHAEL	32,200	85,100	22,000	95,300
SMALL ADAM D	32,200	29,700		61,900
SMALL KARYN P	35,900	139,600		175,500
SMALL KARYN P	32,600			32,600
SMILEY CARROLL	39,700	378,600		418,300
SMITH BRITTNEY	33,500	164,100	22,000	175,600
SMITH CHARLES	32,400	91,400	22,000	101,800
SMITH CHRISTINE LEE	32,400	163,200	22,000	173,600
SMITH DOUGLAS B	31,900	240,200	27,280	244,820
SMITH IRENE F	35,400	75,100	22,000	88,500
SMITH JOYCE		36,700	22,000	14,700
SMITH JULIE	33,300	64,700	22,000	76,000
SMITH KEVIN A	36,400	221,600	22,000	236,000
SMITH LEXUS		32,700		32,700
SMITH PIMBLE E & AMANDA	77,300	86,300	27,280	136,320
SMITH RICHARD D.	32,200	46,400	22,000	56,600
SMITH ROBERT T	35,700	234,100	22,000	247,800
SMITH SCOTT A	24,600	101,400	22,000	104,000
SMITH VICKIE L	32,200	179,700	22,000	189,900
SMITH, CHARLES W II	32,200	12,200		44,400
SMITH, FRANK E.	32,800	174,900	22,000	185,700
SNAPE (FKA LUNDBERG), EMILY	32,300	67,500	22,000	77,800
SNAPE KATHY A	32,200	74,000	22,000	84,200
SNAPE ROBERT JR	31,600	82,500	22,000	92,100
SNELL MATTHEW A	32,200	129,400	22,000	139,600
SOUCEK LEO E JR	65,100	207,500		272,600
SOUCY CELESTE	32,200	142,900	22,000	153,100
SOUCY PATRICK M		73,700	22,000	51,700
SOUCY, RAYMOND S.	31,600	77,100		108,700
SPALDING, ALEXANDER	28,500	166,300	22,000	172,800
SPANGENBERGER EUGENE P	22,100	83,300	22,000	83,400
SPARKS KENNETH	33,600	31,800	22,000	43,400
SPENCER CAROLE C.	31,600	39,500	27,280	43,820
SPENCER HEIDI	35,600	138,000		173,600
SPENCER J. AMANDA (AKA FISHER)	34,800	187,500	22,000	200,300

Sabbatus-Property Tax Assessment as of April 1st, 2023

<u>Name</u>	<u>Land</u>	<u>Building</u>	<u>Exemption</u>	<u>Assessment</u>
SPENCER JASON M	34,400	179,700	22,000	192,100
SPENCER KYLE	32,700	111,400		144,100
SPENCER RALPH C III	31,600	98,200		129,800
SPENCER SHAWN M	31,600	128,300		159,900
SPENCER, DIANE P.	41,300	174,000	22,000	193,300
SPILECKI PATRICIA	37,000	184,700	22,000	199,700
SPIRITUALIST CHURCH OF ETERNAL	63,800	326,000	389,800	
SPOONER PHILLIP L	22,300	106,300	22,000	106,600
SPOONER RICHARD N	33,300	94,400	22,000	105,700
SPRUILL JOHN T JR	33,300	109,600	27,280	115,620
ST HILAIRE KAREN C	32,900	56,100	22,000	67,000
ST HILAIRE VICKIE	32,500			32,500
ST HILLARE WAYNE		79,500	27,280	52,220
ST JEAN ZACHARY RYAN, QUIMBY	30,000	339,500	22,000	347,500
ST LAURENT DERRICK	28,700	199,600	22,000	206,300
ST LAURENT PROPERTIES LLC	28,400	492,700		521,100
ST LAURENT PROPERTIES LLC	250,700			250,700
ST LAURENT PROPERTIES LLC	32,300	66,500		98,800
ST LAURENT PROPERTIES LLC	91,800	350,900		442,700
ST LAURENT PROPERTIES LLC	215,400			215,400
ST LAURENT PROPERTIES LLC	25,800			25,800
ST LAURENT PROPERTIES LLC	36,700			36,700
ST LAURENT PROPERTIES LLC	40,400	53,600		94,000
ST LAURENT PROPERTIES LLC	31,700	15,800		47,500
ST LAURENT PROPERTIES LLC	28,500	82,600		111,100
ST PIERRE MELISSA M	28,600	288,200	22,000	294,800
ST PIERRE PHILIP R	31,400	221,600	22,000	231,000
ST PIERRE SHELBY M	32,200	54,500	22,000	64,700
ST. AMAND NORMAN J	32,200	112,700	22,000	122,900
ST. HILAIRE DAVID	32,900	113,400	22,000	124,300
ST. HILAIRE LOUIS	34,400	130,600	22,000	143,000
ST. HILAIRE, DANIEL	160,100			160,100
ST. LAURENT PROPERTIES, LLC	37,200	91,900		129,100
STAGGS JEFFREY D II	24,600			24,600
STANSFIELD MICHAEL	76,900	151,300		228,200
STAPLES LOEL L JR	35,000	252,600	22,000	265,600
STAPLES PIETER RICHARD		68,400	22,000	46,400
STARKS ELLEN		18,400		18,400
STARKS JOHN M	28,400	123,100		151,500
STARKS TAYLOR M	23,400		23,400	
STATE OF MAINE	30,200		30,200	
STATE OF MAINE	31,600	40,300	22,000	49,900
STECKINO MICHAEL J	38,000	154,800	22,000	170,800
STEIN KARL F	32,500	137,400	22,000	147,900
STEVENS BEVERLY	35,300	484,000		519,300
STEVENS HARDWARE	34,800	15,700		50,500
STEVENS MICHAEL W	37,500	138,700	22,000	154,200
STEVENS, ROBERT B	31,600	98,300	22,000	107,900
STEVENS, ROBERT M	68,100	139,200		207,300
STEWART CURTIS L	49,400	545,900	22,000	573,300
STEWART CURTIS L	28,500	111,600	27,280	112,820
STEWART JAMES	27,500	117,500		145,000
STEWART LINDON H.	20,100	82,800		102,900
STEWART TIFFINY C	32,400	128,900		161,300
STILKEY MALLORY E	6,500			6,500
STINSON RAMONA F	32,000	87,300	22,000	97,300
STINSON SARAH	31,600	92,200	22,000	101,800
STINSON WILLIAM C.	32,900	110,500	22,000	121,400
STONE BRIAN J	28,300	145,400	27,280	146,420
STONE RAYMOND	31,700	91,700		123,400
Stout Jeremy	32,200	137,100	22,000	147,300
STOUT KATHY		34,500	27,280	7,220
STRITCH KRISTINE M	31,600	63,400		95,000
STROTHER, ALEXANDER S JR	30,200	237,800	22,000	246,000
STROUT AARON D	48,900	385,400	22,000	412,300
STROUT GORDON G	31,600	49,500	22,000	59,100
STROUT STEPHANIE	41,500	191,000		232,500
STRUYF MICHAEL D	32,200	105,100		137,300
STUART SCOTT W		54,100		54,100
STURGEON STACIE	26,100	108,600		134,700
SUCHOCKI JACOB D	31,900	191,400	22,000	201,300
SULLIVAN DAVID	103,500	122,200		225,700
SULLIVAN DEBRA	27,100	24,400		51,500
SULLIVAN DEBRA	26,800	131,500	27,280	131,020
SUMNER FORREST	28,500	46,700		75,200
SUNCO INVESTMENTS LLC	30,500	64,100		94,600
SUNCO INVESTMENTS LLC	42,900	109,500	22,000	130,400
SURETTE DANIEL				

Sabattus-Property Tax Assessment as of April 1st, 2023

<u>Name</u>	<u>Land</u>	<u>Building</u>	<u>Exemption</u>	<u>Assessment</u>
Surette Kimberly	29,500	205,500		235,000
SURETTE, DORIS	33,300	135,700	22,000	147,000
SUTHAMBHITAK VIROON	34,800	117,600	22,000	130,400
SWASEY DONALD A	24,600	152,300	27,280	149,620
SWASEY DONALD A	29,400	152,100	22,000	159,500
SWEENEY, JOHN T	31,600	57,200	22,000	66,800
SYLVESTER CHAD	162,500	287,600	22,000	428,100
TABB ANGELA		27,300	22,000	5,300
TALLEY CATHERINE	32,300	134,100		166,400
TANCREL JOAN		41,700	22,000	19,700
TANGUAY RICHARD R JR	32,500	59,500		92,000
TANGUAY ROBERT A II	32,400	134,300		166,700
TANGUAY RUSSELL		25,000		25,000
TARAZEWICZ DIANNE J	32,500	86,000	22,000	96,500
TARDIF DANIEL	31,600	52,700	22,000	62,300
TARDIF EDWARD	32,500	9,300		41,800
TARDIF EDWARD	33,700	134,700	27,280	141,120
TARDIF GERARD	42,900	141,700	27,280	157,320
TARDIF JASON R	32,300	238,400	22,000	248,700
TARDIF JOHN	125,500	121,700		247,200
TARDIF JOHN T	38,200	154,800	27,280	165,720
TARDIF JOHN T	28,500			28,500
TARDIF JOHN T	3,100			3,100
TARDIF RICHARD	34,200	216,100	22,000	228,300
TARDIFF ANITA		32,600	22,000	10,600
TARDIFF ERIC C	32,200	240,800	22,000	251,000
TAYLOR ELISHA	32,200	253,000		285,200
TAYLOR ERIC	36,500	167,600	27,280	176,820
TAYLOR HEATHER J.	31,600	111,000	22,000	120,600
TAYLOR WILLIE R	111,500	172,100		283,600
TAYTS ALEKSANDRA	100,700	109,100		209,800
TEACUTTER RUSTY W		15,600		15,600
TEMPLE LOGAN H	32,800	42,000		74,800
TERENZONI ELAINE	30,700	141,300	22,000	150,000
THE BERTIES L JORDAN TRUST	33,500	67,100	22,000	78,600
THE MAUREEN PEARSON REVOCABLE	107,300	65,700		173,000
THERIAULT DONALD	35,800	276,500	22,000	290,300
THERIAULT GAETAN	34,300	161,800	22,000	174,100
THERIAULT RONALD		70,300	22,000	48,300
THERIAULT, MARK G	32,200			32,200
THERRIAULT LINDA	40,000	52,400	22,000	70,400
THERRIEN CASSIDY P	32,300	265,700		298,000
THERRIEN DONALD	34,800	278,200		313,000
THIBEAU DANIELLE	37,000	139,400		176,400
THIBEAULT JEAN		25,100		25,100
THIBEAULT PROPERTY MANAGEMENT	29,300	180,700		210,000
THIBEAULT PROPERTY MANAGEMENT		76,100		76,100
THIBODEAU BRIAN R	29,000	162,100	22,000	169,100
THIBODEAU DEREK	31,600	52,600	22,000	62,200
THIBODEAU DONNA	31,600	57,800	22,000	67,400
THOMAS KEVIN L	31,100	212,100	22,000	221,200
THOMAS MARY	32,200	84,400		116,600
THOMES STEVEN E	3,300			3,300
THOMPSON ARICA J	32,800	79,900		112,700
THOMPSON DESMOND R.	31,900	94,300	22,000	104,200
THOMPSON GINA	32,200	113,600	22,000	123,800
THOMPSON, ARIEL	28,500	123,200	22,000	129,700
THORNTON SUSAN A	19,500			19,500
TIBBETTS LINDA PELLETIER TRUSTEE	20,100	87,500		107,600
TIBBETTS MICHAEL	42,400	147,400	22,000	167,800
TILLSON JANICE	28,300	157,500	22,000	163,800
TIMBERLAKE DAVID G	33,200	117,100	22,000	128,300
TIMPANY DONALD M.	34,300	155,500		189,800
TINER THOMAS		37,700	22,000	15,700
TODORSKY MICHAEL E	82,700	43,100		125,800
TOLINI RONALD		112,800	22,000	90,800
TOOMEY TROY	32,200	176,900	22,000	187,100
TOOTHAKER GREGORY	32,500	40,700	22,000	51,200
TOTH KRYSTAL	32,200	89,800		122,000
TOURTELOTTE DOUGLAS	85,600			85,600
TOUSSAINT ROBERT		35,100	22,000	13,100
TOWN OF SABATTUS	28,400	2,199,300	2,227,700	
TOWN OF SABATTUS	20,100		20,100	
TOWN OF SABATTUS	2,300		2,300	
TOWN OF SABATTUS				
TOWN OF SABATTUS	5,800		5,800	
TOWN OF SABATTUS	74,700	1,200	75,900	

Sabattus-Property Tax Assessment as of April 1st, 2023

<u>Name</u>	<u>Land</u>	<u>Building</u>	<u>Exemption</u>	<u>Assessment</u>
TOWN OF SABATTUS	55,500		55,500	
TOWN OF SABATTUS	33,900	2,900	36,800	
TOWN OF SABATTUS	2,300		2,300	
TOWN OF SABATTUS	27,200	911,400	938,600	
TOWN OF SABATTUS	2,300		2,300	
TOWN OF SABATTUS	46,400	493,300	539,700	
TOWN OF SABATTUS	30,200	30,000	60,200	
TOWN OF SABATTUS	22,300		22,300	
TOWN OF SABATTUS	2,300		2,300	
TOWN OF SABATTUS	25,000	392,200	417,200	
TOWN OF SABATTUS	26,800		26,800	
TOWN OF SABATTUS	2,600		2,600	
TOWN OF SABATTUS	50,700	6,870,000	6,920,700	
TOWN OF SABATTUS	24,600		24,600	
TREMAINE CLAIRE	30,700	104,800	22,000	113,500
TREMBLAY DENIS	32,000	75,800		107,800
TREMBLAY DON		25,900	22,000	3,900
TREMBLAY JEAN RENE	103,300	120,900		224,200
TREMBLAY JESSE A	20,100	76,500		96,600
TREMBLAY LINDA A	31,900	166,000	27,280	170,620
TREMBLAY MIKE	31,600	191,700	22,000	201,300
TRI COUNTY MENTAL HEALTH SERV	34,400	338,200	372,600	
TRIFFIN ADRIAN ROBERT & VICTORIA	93,600	386,400		480,000
TRIPP KAYLEE M	35,300	177,900		213,200
TROIANO ROBERT A	34,800			34,800
TROIANO SALLY A	22,300	108,200		130,500
TROIANO, ROBERT A.	31,600	179,000	22,000	188,600
TRUE NORTH PARTNERS LLC	30,400	22,700		53,100
TRUE RITA	31,600	70,700	27,280	75,020
TRUFANT TAMMY L	37,100	213,500	22,000	228,600
TRUFANT WILLIAM J	19,400			19,400
TRUST 62 HILLSIDE DRIVE		26,900		26,900
TUCCI CONNIE		18,900	18,900	
TUOMIVIRTA MELISSA	26,800	111,200	22,000	116,000
TURBIDE LAWRENCE L	31,600	98,600	22,000	108,200
TURCOTTE ELLEN	32,400	31,500	22,000	41,900
TURCOTTE LYNNE S	31,700	155,000	22,000	164,700
TURCOTTE, DENNIS LEE	31,200	181,000	22,000	190,200
TURGEON TRINA	33,300	85,400	22,000	96,700
TURMENNE RACHEL	29,000	102,400	22,000	109,400
TWEEDIE CHRISTOPHER	94,700	89,700		184,400
TWIN CITY CONSTRUCTION INC	30,700			30,700
TWOMBLY FRED III		29,300	22,000	7,300
TYLER JOHN H	106,900	162,600	22,000	247,500
UNCLE MOE'S REALTY LLC	32,900	223,900		256,800
UNTERKOEFLER MICHAEL		24,000	22,000	2,000
UNTERKOEFLER SEAN		15,300		15,300
UTER ANDRE A	37,000	117,200		154,200
UTTARA CORPORATION	48,700	339,600		388,300
VACHON DONALD		79,500	22,000	57,500
VACHON LEON	38,500	192,600	22,000	209,100
VACHON MATTHEW J	53,500	155,000	22,000	186,500
VALENCIA JOHN C	32,500	309,900		342,400
VALLIERE HEIDI M	32,000	142,400	22,000	152,400
VANIDESTINE JEFFREY	100,400	144,000	22,000	222,400
VANNAH RUSSELL E II	41,400	158,900		200,300
VANSANT ALEXANDER	31,600	66,000		97,600
VARLE PAUL	28,500	122,100		150,600
VARNEY SAMANTHA N	32,300	45,300		77,600
VAUTOUR GERALD A SOLE TRUSTEE	59,800	184,800	22,000	222,600
VEILLEUX VICTOR A	32,200	133,800	22,000	144,000
VEILLEUX, BRADFORD A	15,100	225,900		241,000
VERRILL NATHANIEL	36,400	325,100		361,500
VERSLUIS KATHERINE E.	32,500	49,300	27,280	54,520
VIGIL LINDA ANN	31,600	82,600		114,200
VIGUE SARAH	33,500	61,700		95,200
VIVEIROS FAMILY TRUST	92,100	83,800		175,900
VOISINE TODD J	28,500	183,500	22,000	190,000
WAHLER ROBERT LOUIS	32,400	109,900		142,300
WALKER BRUCE	32,800	72,100	22,000	82,900
WALKER COLLIN J	32,600	115,900		148,500
WALKER DUANE E SR	32,000	47,700		79,700
WALKER JASON	33,700	177,200	22,000	188,900
WALKER JOHN W	31,400	158,700	22,000	168,100
WALLACE JANET		73,900	22,000	51,900
WALTON ERIC	48,000	86,000	22,000	112,000
WALTON ERIC P	3,100			3,100

Sabattus-Property Tax Assessment as of April 1st, 2023

<u>Name</u>	<u>Land</u>	<u>Building</u>	<u>Exemption</u>	<u>Assessment</u>
WARD ASHLEY A	34,400	63,200		97,600
WARD JEFFREY	39,300	194,300		233,600
WARD JILL	36,700	202,400	22,000	217,100
WARD PAUL STUART	36,100	172,800		208,900
WARNER ROBERT	32,400	31,100	22,000	41,500
WASSON WAYNE	31,900	36,600	22,000	46,500
WATERMAN CHARLOTTE E	33,400	154,800		188,200
WATERMAN FARMLAND LLC	500			500
WATERMAN FARMLAND LLC	14,400			14,400
WATERMAN FARMLAND LLC	10,500			10,500
WATERMAN FARMLAND LLC	16,400			16,400
WATERMAN FARMLAND LLC	15,000			15,000
WATERMAN FARMLAND LLC	6,500			6,500
WATERMAN FARMLAND LLC	5,800			5,800
WATERMAN FARMLAND LLC	25,000			25,000
WATERMAN FARMS INC	400			400
WATERMAN FARMS INC	8,000			8,000
WATERMAN FARMS INC	6,700			6,700
WATERMAN FARMS INC	17,900	87,200		105,100
WATERMAN FARMS INC	4,800			4,800
WATERMAN FARMS INC.	42,300			42,300
WATERMAN FARMS, INC.	100			100
WATERMAN HOLDINGS LLC	33,200	525,300		558,500
WATERMAN HOLDINGS LLC	1,800			1,800
WATERMAN JAMES	19,600	169,600	22,000	167,200
WATERMAN JAMES M	17,700	68,900		86,600
WATERMAN MATTHEW D	32,800			32,800
WATERMAN PETER B	29,200	187,400	22,000	194,600
WATERMAN ROBERT D JR	36,100			36,100
WATERMAN, ROBERT D JR	26,800	106,300	22,000	111,100
WATERS JENNIFER L	17,100			17,100
WATERS, JENNIFER L	32,200	356,400		388,600
WATLER CHRISTINE I	92,100	157,800		249,900
WATSON CHARLES D	40,100	162,100	27,280	174,920
WATSON ROBERT JR	32,200	87,800	22,000	98,000
WATSON THERESA	31,600	66,800	22,000	76,400
WATSON, LESA	32,400	37,800		70,200
WEAVER JR DOUGLAS P	117,100	187,000		304,100
WEBB DERRICK R	32,300	89,300	22,000	99,600
WEBBER DARLENE S	33,600	50,300		83,900
WEBBER DERRIL & JAMIE		30,700		30,700
WEBBER DONALD G	42,000	257,200	22,000	277,200
WEBBER KAITLIN J	32,200	140,900	22,000	151,100
WEBSTER DONALD G	97,300	343,300	22,000	418,600
WEBSTER KATHLEEN	34,800			34,800
WEED PAMELA S	32,200	107,800	22,000	118,000
WEEKS JAMES D	32,000	127,800		159,800
WELCH KATHERINE	22,300	133,300	22,000	133,600
WERTMAN JOAN	31,600	69,100	27,280	73,420
WERTMAN KAREN	32,300	188,200	22,000	198,500
WETMORE JOHANNA	100,400	68,400		168,800
WHALEN JAMES F	29,800	222,500	22,000	230,300
WHEELER RUTH W	32,400	92,800	27,280	97,920
WHEELER WALTER	50,100			50,100
WHEELER WALTER	16,200			16,200
WHISENANT ALEXANDRIA R	33,200	160,700		193,900
WHISENANT ROBERT	45,400	349,000	22,000	372,400
WHITE IZAAC M	28,200	184,400	22,000	190,600
WHITE KEVIN S	31,100	149,100	22,000	158,200
WHITE MAUREEN	31,600	95,400	22,000	105,000
WHITE STEVE		57,700	22,000	35,700
WHITE, JOSEPH	31,900	214,400	22,000	224,300
WHITING MICHAEL ANTHONY	32,800	111,100	22,000	121,900
WHITMORE DEREK	32,400			32,400
WHITMORE STEPHEN	32,300	38,900	22,000	49,200
WHITTEN JASON	31,600	190,300	22,000	199,900
WHITTEN JASON	30,200	48,300		78,500
WHITTEN JASON	32,600			32,600
WHITTEN JASON P	31,700			31,700
WHITTEN MATTHEW J	31,400	34,100		65,500
WHITTIER RONALD	32,500	35,900	22,000	46,400
WHITTIER STEFANIE	33,100	56,400	22,000	67,500
WIEJACZKA CATHERINE A	65,600	75,400		141,000
WIEJACZKA CATHERINE A	35,400			35,400
WIGHT BRADFORD S	28,500	42,300	22,000	48,800
WIGHT CHARLES T		32,100	22,000	10,100
WILBUR BRUCE E	30,700	17,400	22,000	26,100

Sabattus-Property Tax Assessment as of April 1st, 2023

<u>Name</u>	<u>Land</u>	<u>Building</u>	<u>Exemption</u>	<u>Assessment</u>
WILBUR MICHAEL	31,600	44,700	22,000	54,300
WILCOX DARCY M	37,200	248,600	22,000	263,800
WILDER BEAULE SHIRLEY	34,700	217,100		251,800
WILDING, ANDREW M.	32,900	97,500		130,400
WILKINS DAVID	31,600	77,500	22,000	87,100
WILLARD BRITTANY M	31,600	174,600	22,000	184,200
WILLETTE MICHAEL	33,300	170,500	22,000	181,800
WILLIAMS JAMES M	24,600	125,400	22,000	128,000
WILLIAMS ANDY J	32,600	150,700	22,000	161,300
WILLIAMS EARL F	30,200	110,500	27,280	113,420
WILLIAMS ERIC	32,300	102,100	22,000	112,400
WILLIAMS HOLLY MARIE	31,600	37,500	22,000	47,100
WILLIAMS LORI L	4,100	1,500		5,600
WILLIAMS ROGER		24,600	22,000	2,600
WILLIS KYLE B	28,500	108,900	22,000	115,400
WILLSON ZACHARY P	24,600	117,200		141,800
WILSON CARL E.	31,600	20,900		52,500
WILSON CHARLES	54,900	50,500	22,000	83,400
WILSON CHERYL A		47,000		47,000
WILSON MELISSA J MARGARONES	40,400	238,700		279,100
WILSON SIERRA L	28,500	139,100	22,000	145,600
WILSON TERRI L	32,500	80,400	22,000	90,900
WINDREWLLC	31,900	64,400		96,300
WING, LINDA	31,600	87,200	22,000	96,800
WINSLOW THOMAS L	32,800	129,400	27,280	134,920
WINSLOW THOMAS L JR	31,600	59,000	22,000	68,600
WINSLOW THOMAS SR ET ALS	4,600			4,600
WINSLOW THOMAS SR ET ALS	4,100			4,100
WITHAM KAREN	32,400	107,900	27,280	113,020
WOLONGEVICZ KERRY P	37,500	140,200	22,000	155,700
WOOD BRUCE	32,300	187,500	22,000	197,800
WOOD BRUCE L	30,700	12,300	22,000	21,000
WOOD BRUCE L	27,500			27,500
WOOD DEBORAH	32,300	83,800	22,000	94,100
WOOD JUSTIN K	35,900	272,200	22,000	286,100
WOOD KEITH	34,600	147,200		181,800
WOOD KEITH A	33,400	141,800	22,000	153,200
WOOD KEITH A	46,900			46,900
WOOD PENNY V	32,400	160,200		192,600
WOOD ROBERT B JR	135,500	35,500		171,000
WOOD ROBERT B JR	2,900			2,900
WOOD STEPHEN J	4,900			4,900
WOOD VIOLA	30,200	102,000		132,200
WOODBURY KEVIN	26,800	54,700	22,000	59,500
WOODRUM JEFFRY D	34,000	270,000	22,000	282,000
WOODRUM SONIA J	68,100	278,300	27,280	319,120
WOODS LAUREL M	30,600	130,700		161,300
WORSTER BRENDA	28,400	44,900	22,000	51,300
WORTH MALISSA	35,800	190,800		226,600
WORTH MALISSA P	33,100	147,100		180,200
WORTH MALISSA P	38,700	169,000		207,700
WORTH WILLIAM P	62,300	304,500	22,000	344,800
WRIGHT AARON J	28,500	151,900		180,400
WRIGHT ALBION	28,500	146,200	22,000	152,700
WRIGHT APRIL	22,300	71,700		94,000
WRIGHT DIANA	34,800	27,600		62,400
WYMAN PATRICK	33,300	155,500		188,800
WYMAN ROBERT	32,500			32,500
YOUNG DARREN D	32,500	119,500	22,000	130,000
YOUNG GREGORY	32,700	118,600	22,000	129,300
YOUNG JILL	22,300	141,300		163,600
ZANAN HEIDI L	34,500	38,700		73,200
ZAYAC BAMBI R	28,500	42,200	22,000	48,700
ZAYAC LINDA	28,500	138,400	27,280	139,620
ZEBLEY JOHN R	32,300			32,300
ZIEHM, RUDOLPH A II	33,400	149,100	22,000	160,500
ZOTTOLI ROBERT		59,500		59,500
ZYBKINA EKATERINA	32,500	91,200	22,000	101,700

Unpaid taxes past due as of 4/8/2024 by tax year

2021 Past due -2acts

17 GLADYS LANE NOMINEE TRUST	1,941.67
MCGUIRE ROBERT	<u>40,440.93</u>
	42,382.60

2022 Past due -4acts

17 GLADYS LANE NOMINEE TRUST	1,548.61
FIELDS PHYLLIS	283.51
KOEHLING DONNA	657.29
MCGUIRE ROBERT	<u>724.51</u>
	3,213.92

2023 Past due -27 acts

17 GLADYS LANE NOMINEE TRUST	1,497.34
ABSTER LLC	2,590.35
CHASE MELISSA G	754.42
COTE EMMANNUEL	1,066.07
DEAN, RICHARD J	1,117.82
DUBE SAGELEE RAIN	490.57
DUNNE, MARGARET	359.96
FIELDS PHYLLIS	282.58
GAUTHIER LOUISE	542.00
GERMANO JAKE	1,615.31
JOSSERAND CHERYL	2,940.58
JUDD MARK SR	554.35
KOEHLING DONNA	652.35
LABERGE LEO R JR	2,945.91
LABERGE LEO RONALD JR	2,248.37
LABERGE RONALD	1,011.26
MCGUIRE ROBERT	675.17
NOBLE VIRGINIA	3,278.06
PULK TIMOTHY	8,114.53
QUERCETO MARTHA	564.61
REED SUSAN A	1,610.66
SLEEPER MICHAEL	1,691.24
SULLIVAN DEBRA	986.95
THOMES STEVEN E	141.30
VACHON DONALD	1,044.14
WOOD BRUCE L	549.76
WOOD BRUCE L	<u>387.43</u>
	39,713.09

Cont on next page with 2024 tax year

2024 Tax year past due as of 4/8/2024

2024 past due-302 acts

17 GLADYS LANE NOMINEE TRUST	1,516.72
29 FIELDS LLC	100.74
867 SABATTUS ROAD, LLC	7,533.33
ABSTER LLC	2,676.12
ADAMS LARISSA	727.66
ALLAIRE DANNY	1,880.88
AMES MICHELLE	630.88
ANCTIL MARGRETTA	361.50
ASHTON KEVIN CHARLES	1,068.22
BACHMANN HOLLY L TRUSTEE	665.57
BADE JOHN E JR	349.33
BADE JOHN E JR	6,020.49
BARR BROS PROPERTY INVESTMENT LLC	2,615.41
BARR BROS PROPERTY INVESTMENTS II LLC	306.12
BASTIEN KEN	2,011.74
BEAM HEATHER M	699.00
BEAUDOIN DAVID	266.59
BECHARD REGINALD	518.90
BELLEFEUR DONNA J - LIFE ESTATE	855.86
BELLEMARE NORMAND P	1,089.37
BERGERON ALBERT	1,392.92
BERGERON JEFFREY	568.62
BERNIER LORI A	1,137.76
BERNIER TERRI I	1,198.48
BERRY, JEAN	1,269.14
BIG MACHINE LLC	451.38
BIG MACHINE LLC	566.29
BOLDUC FAMILY PROPERTIES LLC	3,494.96
BOLDUC PATRICK	622.36
BOLDUC PATRICK	417.36
BOLDUC PETER	696.01
BOUCHARD CATHY	791.51
BOUCHER DARCEY	6.34
BOUCHER JEANNE	75.38
BOULANGER MAURICE& MONETTE	2,396.63
BOULAY REALTY LLC	1,423.08
BRETON DAN	510.48
BRETON DAN	461.53
BUREAU JANET	2,048.53
BURRELL KEMOY	106.08
BURT WAYNE R	1,369.90
BUSSIERE LIESA J	470.68
C-37	574.74
CARMICHAEL GREGG	231.66
CARPENTIER TERRY	705.33
CARR RONALD	1,120.32
CD PROPERTY LLC	674.76
CD PROPERTY LLC	2,930.73
CD PROPERTY LLC	417.36
CHAREST DANIEL	1,063.63
CHAREST DANIEL	467.00
CHAREST DANIEL	399.90
CHAREST DANIEL	1,259.44
CHAREST DANIEL	102.96
CHAREST, RICHARD	1,855.14
CHARETTE DANIEL	1,485.22
CHASE MELISSA G	429.90
CHASE, KATHRYN	573.18

2024 past due cont.

CHASSE LINA	630.88
CLARK DAVID H	4,213.31
CLARK EVERETT	99.74
COADY JAMES	1,743.91
COADY JAMES W	2,264.23
COLLINS ROBERT J	1,252.29
CONN IAN	3,662.45
CORRIVEAU PAULA	481.71
COTE EMMANNUEL	1,042.16
COTE JOSEPH	726.24
COTE ROBERT R.	614.09
COURTEMANCHE PAUL	538.70
CROOKER REALTY/EQUIP LLC	1,780.68
CROP DUSTING LLC	744.63
CROP DUSTING LLC	606.74
CROP DUSTING LLC	452.30
CROP DUSTING LLC	437.99
CROWLEY ANNA M	1,196.62
CROWLEY ANNA M	1,775.40
CROWLEY RHONDA	1,641.59
CYR ERICA R	709.70
CYR ERICA S	876.09
CYR MAURICE R	1,028.91
DAGGETT STEVEN	1,442.98
DAGNEAU LEO II	1,112.97
DARGIE RONALD O	1,775.17
DAVIS JASON	3,327.47
DAVIS JEROME M	4,296.26
DAVIS JEROME M	801.63
DAVIS TAMMY	1,140.79
DAVIS, JASON	1,684.21
DEAN, RICHARD J	1,187.32
DEDITCH IRENE	2,036.24
DEEMER WENDY L	478.95
DELANEY ROSE	273.42
DEVLU REALTY LLC	1,859.75
DEVLU REALTY LLC	291.42
DORMAN ADAM	2,765.44
DOUCETTE RICK M	651.78
DREW DANA	904.44
DROTTAR SARAH D	353.01
DUBE CONRAD J JR	2,112.24
DUBE CONRAD JR	452.23
DUBE CONRAD JR	1,886.40
DUBE CONRAD JR	677.41
DUBE CONRAD JR	61.40
DUBE CONRAD JR	1,096.72
DUBE CONRAD JR	798.38
DUBE CONRAD JR	1,183.59
DUBE CONRAD JR	740.68
DUBE CONRAD JR	802.10
DUBE CONRAD JR	545.28
DUBE CONRAD JR	163.77
DUBE CONRAD JR	483.86
DUBE JR CONRAD J	4,413.62
DUBE SAGELEE RAIN	906.31
DUBE SANDRA L	691.31
DUBE SANDRA L	552.50

2024 past due cont.

DUNNE, MARGARET	1,849.83
EDWARDS WILLIAM	2,819.42
EMERSON KERI	673.68
FARLEY PETER	937.69
FARNUM KENNETH W	1,237.37
FERLAND ANTONIO R	805.31
FIELDS PHYLLIS	671.82
FLINT RENEE	1,235.71
FONTAINE DENISE	44.66
FOSTER ROBERT JR	1,276.91
FOUR STORY	210.51
FOUR- STORY CORP	514.81
FOURNIER JOAN M	764.14
FOURNIER MICHELLE	652.19
FRECHETTE ALDEE	504.33
GAGNON JEANNE	27.57
GAGNON PATRICK B	384.26
GAUTHIER LOUISE	511.77
GERMANO JAKE	1,624.66
GIAMBRA MICHAEL D	1,483.75
GILMOUR KERRY	462.54
GIPSON DAVID G	1,248.40
GIRARD KAREN	7.45
GODDARD KAYLA	147.02
GOODWIN BRUCE	1,174.29
GOULET DAN	442.92
Gowell, MARIO	337.39
GREELEY STEVEN	599.38
GREEN APRIL S	1,729.20
GUSTIN, GAIL M	1,435.94
GUSTUS RICKY L	1,837.68
HAGERTY GERALD B	1,392.74
HALL THOMAS	206.57
HALLOWELL WILLIAM J	307.04
HART ROGER W	482.67
HARTIGAN THOMAS	2,023.38
HARTIGAN THOMAS	3,097.12
HARTLEY PETER B	1,329.87
HASH JOSEPH	439.19
HASKELL JODI L	748.31
HINDS DAVID SAMUEL	785.27
HINKLEY DAVID	746.27
HOLBROOK ANDREW & KAREN	2,138.28
HOLMER BARBARA K.	415.52
HOLT JEFFREY	850.39
INGERSON WILLIAM	518.49
IVEZIC GISELE C	1,123.38
JILLSON EDWARD W	2,035.33
JILLSON SANDRA J.	660.98
JORDAN CHARLES JR	1,077.53
JOSSERAND CHERYL	3,098.57
JUDD MARK SR	508.06
K P REALTY	3,227.66
K.P. REALTY LLC	301.53
K.P. REALTY LLC	259.24
KAUFFMAN DAVID R	5,612.78
KENNIE BETHANY	997.14
KOEHLING DONNA	586.22
KP REALTY LLC	378.75
KP REALTY LLC	311.64

2024 past due cont.

LABERGE LEO R JR	2,386.03
LABERGE LEO RONALD JR	2,313.23
LABERGE RONALD	913.76
LABONTE DOMINIQUE	347.49
LAGUEUX, LARRY	779.76
LALIBERTY DONALD M	274.81
LANDRY KYLE	604.83
LAPLANTE ROBERT	240.79
LARKIN GLENDON	252.80
LAROCHE RICHARD W JR	675.06
LEAVITT PERRY J	818.17
LEAVITT RICHARD	163.83
Lebrasseur Robert C	523.80
LEVASSEUR JOSEPH E	38.61
MACHOWSKI ANDREW	517.36
MALLOY AMANDA	4,391.60
MARCOTTE NORMAND R	1,915.73
MARQUIS STEVE J	681.20
MARSTERS CHARLES JR	764.87
MATHEWS DIANA M	1,068.22
MCBEAN GALEN W	567.98
MCGUIRE ROBERT	610.41
MCKAY MAURICE	4,300.69
MCMAHON ROXANA	634.47
MCRATER PATRICK E	330.46
MICHAUD JOSEPH	315.31
MONTMINY KIMBERLY	178.65
MORGAN GRANVILLE	1,604.18
MORGAN GRANVILLE	1,844.25
MORGAN GRANVILLE	608.55
MORIN STEPHEN	1,397.41
MOUNTAINSIDE ACRES LLC	13,555.52
MOUNTAINSIDE ACRES LLC	1,639.54
MURPHY KENNETH	772.21
MURPHY MICHAEL J III	1,088.72
MYRICK RITA	5,661.17
NADEAU TERRENCE E	2,413.71
NADEAU TORI	184.78
NICKERSON, RICHARD & ADRIENNE	532.79
NOBLE VIRGINIA	3,599.17
NOLIN JOSEPH R TRUST	2,426.03
NORWOOD, GARY	715.82
OAK NORMAN E JR	1,086.82
OBEHHAUS DOUGLAS	502.86
OUELLETTE DONALD	1,646.47
PARDUE JOANNE M	1,014.91
PARKINSON TRICIA	195.41
PATAVINO JOHN	441.26
PC REAL ESTATE INVESTMENTS LLC	3,105.39
PELLETIER NICOLE	44.56
PERREAULT JOHN M	1,287.02
POIRIER RAYMOND	1,062.71
POIRIER RAYMOND N	2,280.78
PULK MELISSA	941.67
PULK TIMOTHY	9,118.90
QUERCETO MARTHA	906.31
RABER LESLIE	5,880.55
RANCOURT BRIAN	334.63
RANDALL JORDAN W	433.91
RAWSTRON RYAN D	3,046.56

2024 past due cont.

RAY THEODORE R	1,298.98
RCM PROPERTY MANAGEMENT LLC	1,969.14
REED SUSAN A	1,454.20
REMINGTON, DANIEL B	496.84
RENY ANGELA L	501.93
RINES IV WALTER M	463.33
RIOUX DANIEL D	455.32
RISNER SAMMY JO	122.29
ROBERT NATHAN	353.59
ROBERTS CHARLES	3,512.64
ROBERTS CHARLES	4,689.35
ROSE LAUREN	256.29
ROSENBERG RICHARD A	1,722.03
ROSS BRENDA	96.77
ROSS SHAWN	1,790.28
ROSS TODD	1,855.42
RS PROPERTY GROUP LLC	46.53
RUBY PETER G	311.70
RUSO LLC	3,708.98
RYAN LAURIE	3,671.76
SABATTUS LAKE MARINA LLC	2,266.70
SABINE DANIAL L	257.40
SALE TIFFANY	342.42
SIMARD DENNIS	3,748.06
SIROIS MIKE	519.22
SLEEPER MICHAEL	1,773.54
SMALL KARYN P	1,239.83
SMITH CHRISTINE LEE	3,229.13
SMITH LEXUS	608.55
SMITH, CHARLES W II	407.22
ST. HILAIRE DAVID	1,007.70
STEVENS MICHAEL W	464.24
STEWART LINDON H.	1,332.98
STEWART TIFFINY C	945.96
STROUT AARON D	2,261.48
SULLIVAN DEBRA	958.41
TARDIF EDWARD	1,154.97
TARDIF GERARD	1,290.85
TARDIF JOHN T	28.50
TAYLOR WILLIE R	5,277.79
THERIAULT, MARK G	599.24
THIBODEAU DONNA	1,254.31
THOMES STEVEN E	61.40
TIMPANY DONALD M.	1,744.83
TINER THOMAS	144.33

2024 past due cont.

UNTERKOEFLER MICHAEL	37.22
UNTERKOEFLER SEAN	284.73
UTTARA CORPORATION	3,569.64
VACHON DONALD	1,070.08
VIGIL LINDA ANN	1,049.84
VIGUE SARAH	1,771.67
WATERMAN MATTHEW D	301.53
WATERS JENNIFER L	157.20
WEBBER DERRIL & JAMIE	571.33
WHITE STEVE	664.38
WHITTEN JASON	1,460.89
WHITTEN JASON	606.69
WHITTEN JASON P	589.95
WILLETTE MICHAEL	1,501.70
WING, LINDA	1,801.45
WOOD BRUCE L	511.77
WOOD BRUCE L	390.81
WOOD VIOLA	2,460.24
WOODBURY KEVIN	963.53
WYMAN PATRICK	2,656.77
ZAYAC BAMBI R	906.31
ZEBLEY JOHN R	<u>296.93</u>
	192,670.07

Personal Property Assessments as of April 1st, 2023

Name	Assessment	BETE	Total
A D ELECTRIC INC	5,400	0	5,400
SPECTRUM NORTHEAST LLC	738,600	0	738,600
THE SETTLEMENT INC	10,400	0	10,400
YEUNG CHUN LAM	7,300	0	7,300
CUMBERLAND FARMS INC	205,800	0	205,800
DION DANIEL G	37,000	0	37,000
GARDEN HEIGHTS ASSOC	2,600	0	2,600
DUBE GLEN	11,900	0	11,900
JILLSON EDWARD	11,400	0	11,400
MAILLET DENIS L	48,200	0	48,200
Sabatius Rd. LLC	12,800	0	12,800
CRYSTAL CLEAN HOLDINGS LLC	18,400	0	18,400
SABATTUS REGIONAL CRDT UNION	110,900	0	110,900
JEFF STURTEVANT	7,400	0	7,400
WATERMAN FARM MACHINERY CO	18,100	0	18,100
BRADFORD VELLEUX	6,300	0	6,300
DIRECTV LLC	2,800	0	2,800
MIXERS-	4,400	0	4,400
COCA COLA COMPANY THE	1,000	0	1,000
C-37 CAPITAL SABATTUS LLC	700	0	700
SABATTUS HOUSE OF PIZZA	8,500	0	8,500
CONSOLIDATED COMM OF NORTHERN	8,800	0	8,800
SCIENTIFIC GAMES INC	6,300	0	6,300
DUNKIN DONUTS	14,200	0	14,200
AVILA CARLOS	11,100	0	11,100
DISH NETWORK, LLC	5,600	0	5,600
NUCOZ SUPPLY LLC	2,100	0	2,100
AT&T MOBILITY	11,700	0	11,700
GOWELL GEORGE	1,500	0	1,500
JILLSON MICHAEL	5,300	0	5,300
OVERHEAD DOOR	900	0	900
RICHARD GAYLE	4,000	0	4,000
SUNCO PUMP & WELL DRILLING INC	10,000	0	10,000
JAMES BISSON	2,500	0	2,500
SABATTUS AUTO & TRUCK SALES IN	1,700	0	1,700
VERIZON WIRELESS	3,500	0	3,500
GREATAMERICA FINANCIAL SERVICE	2,200	0	2,200
COCA-COLA BEVERAGES NORTHEAST	10,300	0	10,300
MAINE RSA #1 INC	31,300	0	31,300
E-LIT INDUSTRIES-Howard Annis	1,800	0	1,800

Personal Property past due as of 4/8/24

Name	Year	Due
AT&T MOBILITY	2024	217.74
DUNKIN DONUTS	2023	168.50
DUNKIN DONUTS	2024	264.27
FRONT PORCH BAKERY-Bitvis Bakery	2022	8.84
KIDZ RULE PLAYSCHOOL	2024	61.40
GTP ACQUISITION PARTNERS II. L	2024	610.41
MAINSUSA CORP	2023	129.86
MAINSUSA CORP	2024	117.25
MAPLE RUSH SUGAR HOUSE	2024	139.58
Marvelous Macconsblitvs Bakery	2023	49.13
Marvelous Macconsblitvs Bakery	2024	44.66
MIXERS-	2024	81.88
NUCOZ SUPPLY LLC	2024	39.07
PRIMARY AUTO SALES	2024	46.53
SABATTUS DEER PROCESSING	2024	68.85
SABATTUS DISC GOLF INC	2024	227.89
SABATTUS HOUSE OF PIZZA	2024	78.14
THE SETTLEMENT INC	2024	95.61
		2449.61

Cont. Personal Property Assessments as of April 1st, 2023

Name	Assessment	BETE	Total
FAMILY DOLLAR INC #31033	263,300	0	263,300
MUZAK LLC	1,300	0	1,300
GRAYHAWK LEASING LLC	14,300	0	14,300
CSC SERVICE WORKS INC	1,100	0	1,100
NPRTO NORTH-EAST LLC	9,600	0	9,600
US BANK NATIONAL ASSOCIATION	6,000	0	6,000
MITSUBISHI HC CAPITAL AMERICA	0	0	0
MOUNTAIN ROAD RV	3,600	0	3,600
PRO-CUT LAWN & LANDSCAPING	13,700	0	13,700
CNH CAPITAL AMERICA LLC	0	0	0
HUNTINGTON TECHNOLOGY FINANCE	0	0	0
QUALITY TRAFFIC CONTROL	1,500	0	1,500
ADT LLC	0	0	0
FIRST DATA MERCHANT SVCS LLC	3,100	0	3,100
SABATTUS CAPITAL PARTNERS	221,200	0	221,200
CARDRONICS USA INC	3,100	0	3,100
CONOPCO INC	1,400	0	1,400
HPE DEPOSITOR MASTER TRUST	1,600	0	1,600
KIDZ RULE PLAYSCHOOL	3,300	0	3,300
MAINE HEAVY EQUIPMENT	59,100	0	59,100
MAINSUSA CORP	6,300	0	6,300
Marvelous Macconsblitvs Bakery	2,400	0	2,400
PTNEY BOWES GLOBAL FINANCIAL	0	0	0
PRIMARY AUTO SALES	2,500	0	2,500
RUSTY LANTERN MARKET	348,000	0	348,000
XEROX FINANCIAL SERVICES	0	0	0
PEPS PURE MAPLE STRUP	8,400	0	8,400
FINLEYS WELDING	9,700	0	9,700
PUPS PLAYGROUND	6,300	0	6,300
CROWLEY SOLAR LLC	0	0	0
L II	32,800	0	32,800
MAPLE RUSH SUGAR HOUSE	7,500	0	7,500
MEYS PULK LLC	0	0	0
SABATTUS DEER PROCESSING	3,700	0	3,700
SABATTUS DISC GOLF INC	24,200	0	24,200
SABATTUS SB01 LLC	0	0	0
SUPERIOR PLUS ENERGY	1,400	0	1,400
WICKED GOOD TREE & LAWN CARE	1,300	0	1,300
WILLIAMS SCOTSMAN INC	3,000	0	3,000

2,469,400 13,065,240 15,534,640



May 8, 2024

Selectboard
Town of Sabattus
Sabattus, Maine

We were engaged by the Town of Sabattus, Maine and have audited the financial statements of the Town of Sabattus, Maine as of and for the year ended June 30, 2023. The following statements and schedules have been excerpted from the 2023 financial statements, a complete copy of which, including our opinion thereon, will be available for inspection at the Town Office.

Balance Sheet - Governmental Funds	Statement C
Statement of Revenues, Expenditures and Changes in Fund Balances - Governmental Funds	Statement E
Budgetary Comparison Schedule - Budgetary Basis - Budget and Actual - General Fund	Schedule 1
Schedule of Departmental Operations - General Fund	Schedule B
Combining Balance Sheet - Nonmajor Governmental Funds	Schedule C
Combining Schedule of Revenues, Expenditures and Changes in Fund Balances - Nonmajor Governmental Funds	Schedule D

Certified Public Accountants

3 Old Orchard Road, Buxton, Maine 04093
Tel: (800) 300-7708 (207) 929-4606 Fax: (207) 929-4609
www.rhrsmith.com

STATEMENT C

TOWN OF SABATTUS, MAINE

BALANCE SHEET - GOVERNMENTAL FUNDS
JUNE 30, 2023

	General Fund	Other Governmental Funds	Total Governmental Funds
ASSETS			
Cash and cash equivalents	\$ 4,484,256	\$ -	\$ 4,484,256
Investments	180,495	-	180,495
Accounts receivable (net of allowance for uncollectibles):			
Taxes	161,961	-	161,961
Liens	68,553	-	68,553
Other	516	-	516
Prepaid items	12,750	-	12,750
Inventory	13,334	-	13,334
Tax acquired property	42,091	-	42,091
Due from other funds	260,478	1,362,594	1,623,072
TOTAL ASSETS	\$ 5,224,434	\$ 1,362,594	\$ 6,587,028
LIABILITIES			
Accounts payable	\$ 17,220	\$ -	\$ 17,220
Accrued expenses	6,188	-	6,188
Due to other funds	1,362,594	260,478	1,623,072
TOTAL LIABILITIES	1,386,002	260,478	1,646,480
DEFERRED INFLOWS OF RESOURCES			
Prepaid taxes	18,342	-	18,342
Deferred revenue	179,497	-	179,497
TOTAL DEFERRED INFLOWS OF RESOURCES	197,839	-	197,839
FUND BALANCES			
Nonspendable	68,175	-	68,175
Restricted	-	108,485	108,485
Committed	-	370,349	370,349
Assigned	15,416	816,493	831,909
Unassigned (deficits)	3,557,002	(193,211)	3,363,791
TOTAL FUND BALANCES	3,640,593	1,102,116	4,742,709
TOTAL LIABILITIES, DEFERRED INFLOWS OF RESOURCES AND FUND BALANCES	\$ 5,224,434	\$ 1,362,594	\$ 6,587,028

See accompanying independent auditor's report and notes to financial statements.

TOWN OF SABATTUS, MAINE

STATEMENT OF REVENUES, EXPENDITURES AND CHANGES IN FUND BALANCES
GOVERNMENTAL FUNDS
FOR THE YEAR ENDED JUNE 30, 2023

	General Fund	Other Governmental Funds	Total Governmental Funds
REVENUES			
Property taxes	\$ 5,679,687	\$ -	\$ 5,679,687
Excise taxes	1,101,118	-	1,101,118
Intergovernmental revenues:			
State revenue sharing	970,813	-	970,813
Homestead exemption	284,865	-	284,865
Grants/other	18,434	298,113	316,547
Charges for services	230,777	-	230,777
Investment income	28,787	-	28,787
Other revenue	69,441	56,477	125,918
TOTAL REVENUES	<u>8,383,922</u>	<u>354,590</u>	<u>8,738,512</u>
EXPENDITURES			
Current:			
General government	1,406,667	-	1,406,667
Public safety	969,435	439,250	1,408,685
Public works	624,695	-	624,695
Sanitation	287,015	-	287,015
General assistance	4,037	-	4,037
Recreation	4,500	-	4,500
County tax	428,703	-	428,703
Education	3,883,435	-	3,883,435
Overlay	639	-	639
Debt service			
Principal	-	341,877	341,877
Interest	-	8,851	8,851
Capital outlay	245,784	49,878	295,662
TOTAL EXPENDITURES	<u>7,854,910</u>	<u>839,856</u>	<u>8,694,766</u>
EXCESS OF REVENUES OVER (UNDER) EXPENDITURES	<u>529,012</u>	<u>(485,266)</u>	<u>43,746</u>
OTHER FINANCING SOURCES (USES)			
Proceeds from note issuance	-	-	-
Transfers in	-	379,419	379,419
Transfers (out)	(379,419)	-	(379,419)
TOTAL OTHER FINANCING SOURCES (USES)	<u>(379,419)</u>	<u>379,419</u>	<u>-</u>
NET CHANGE IN FUND BALANCES	149,593	(105,847)	43,746
FUND BALANCES - JULY 1	<u>3,491,000</u>	<u>1,207,963</u>	<u>4,698,963</u>
FUND BALANCES - JUNE 30	<u>\$ 3,640,593</u>	<u>\$ 1,102,116</u>	<u>\$ 4,742,709</u>

See accompanying independent auditor's report and notes to financial statements.

TOWN OF SABATTUS, MAINE

**BUDGETARY COMPARISON SCHEDULE - BUDGETARY BASIS
BUDGET AND ACTUAL - GENERAL FUND
FOR THE YEAR ENDED JUNE 30, 2023**

	<u>Budgeted Amounts</u>		<u>Actual</u>	<u>Variance</u>
	<u>Original</u>	<u>Final</u>	<u>Amounts</u>	<u>Positive</u> <u>(Negative)</u>
Budgetary Fund Balance, July 1	\$ 3,491,000	\$ 3,491,000	\$ 3,491,000	\$ -
Resources (Inflows):				
Property taxes	5,625,569	5,625,569	5,679,687	54,118
Excise taxes	934,500	934,500	1,101,118	166,618
Intergovernmental:				
State revenue sharing	800,000	800,000	970,813	170,813
Homestead exemption	402,128	402,128	284,865	(117,263)
Other intergovernmental	19,848	19,848	18,434	(1,414)
Charges for services	115,967	115,967	230,777	114,810
Investment income	12,500	12,500	28,787	16,287
Other revenue	68,250	68,250	69,441	1,191
Amounts Available for Appropriation	<u>11,469,762</u>	<u>11,469,762</u>	<u>11,874,922</u>	<u>405,160</u>
Charges to Appropriations (Outflows):				
General government	1,551,748	1,551,748	1,406,667	145,081
Public safety	1,040,169	1,040,169	969,435	70,734
Public works	633,365	633,365	624,695	8,670
Sanitation	298,848	298,848	287,015	11,833
General assistance	2,000	2,000	4,037	(2,037)
Recreation	4,500	4,500	4,500	-
County tax	428,703	428,703	428,703	-
Education	3,927,513	3,927,513	3,883,435	44,078
Capital outlay	82,943	82,943	245,784	(162,841)
Overlay	565	565	639	(74)
Contingency	25,000	25,000	-	25,000
Transfers to other funds	395,304	395,304	379,419	15,885
Total Charges to Appropriations	<u>8,390,658</u>	<u>8,390,658</u>	<u>8,234,329</u>	<u>156,329</u>
Budgetary Fund Balance, June 30	<u>\$ 3,079,104</u>	<u>\$ 3,079,104</u>	<u>\$ 3,640,593</u>	<u>\$ 561,489</u>
Utilization of assigned fund balance	\$ 395,304	\$ 395,304	\$ -	\$ (395,304)
Utilization of unassigned fund balance	\$ -	\$ -		\$ -
	<u>\$ 395,304</u>	<u>\$ 395,304</u>		<u>\$ (395,304)</u>

See accompanying independent auditor's report and notes to financial statements.

SCHEDULE B

TOWN OF SABATTUS, MAINE

SCHEDULE OF DEPARTMENT OF OPERATIONS - GENERAL FUND
FOR THE YEAR ENDED JUNE 30, 2023

	Original Budget	Budget Adjustments	Final Budget	Actual Expenditures	Variance Positive (Negative)
GENERAL GOVERNMENT					
Administration	\$ 426,603	\$ -	\$ 426,603	\$ 422,787	\$ 3,816
Social security and medicare	272,157	-	272,157	258,869	13,288
Insurance	464,340	-	464,340	341,521	122,819
Boards and committees	19,600	-	19,600	19,958	(358)
Animal control officer	27,028	-	27,028	26,528	500
Code enforcement officer	72,950	-	72,950	59,317	13,633
Androscoggin Valley Council of Gov.	5,646	-	5,646	5,645	1
MMA dues	5,093	-	5,093	5,329	(236)
Non-profit	6,700	-	6,700	6,700	-
Veterans Memorial Park	1,500	-	1,500	858	642
Professional services	92,661	-	92,661	88,130	4,531
Operational utilities	157,470	-	157,470	171,025	(13,555)
Total	1,551,748	-	1,551,748	1,406,667	145,081
PUBLIC SAFETY					
Police department	630,519	-	630,519	554,102	76,417
Fire department	315,860	-	315,860	328,743	(12,883)
EMS	23,000	-	23,000	19,574	3,426
Emergency management	1,950	-	1,950	1,300	650
Dispatch and E911/PSAP	68,840	-	68,840	65,716	3,124
Total	1,040,169	-	1,040,169	969,435	70,734
PUBLIC WORKS					
Public works	621,575	-	621,575	610,522	11,053
Stormwater management	11,790	-	11,790	14,173	(2,383)
Total	633,365	-	633,365	624,695	8,670
SANITATION					
S.R.S.W.T.S.	298,848	-	298,848	287,015	11,833
Total	298,848	-	298,848	287,015	11,833
GENERAL ASSISTANCE	2,000	-	2,000	4,037	(2,037)
RECREATION					
Sabattus Lake Dam Commission	3,000	-	3,000	3,000	-
Sabattus Mountaineers Snowmobile	1,500	-	1,500	1,500	-
Total	4,500	-	4,500	4,500	-

SCHEDULE B (CONTINUED)

TOWN OF SABATTUS, MAINE

SCHEDULE OF DEPARTMENT OF OPERATIONS - GENERAL FUND
FOR THE YEAR ENDED JUNE 30, 2023

	Original Budget	Budget Adjustments	Final Budget	Actual Expenditures	Variance Positive (Negative)
TRANSFERS TO OTHER FUNDS					
Nonmajor capital projects funds	395,304	-	395,304	379,419	15,885
Total	395,304	-	395,304	379,419	15,885
OTHER GOVERNMENTAL APPROPRIATIONS					
School appropriations	3,927,513	-	3,927,513	3,883,435	44,078
County tax	428,703	-	428,703	428,703	-
Contingency	25,000	-	25,000		25,000
Total	4,381,216	-	4,381,216	4,312,138	69,078
CAPITAL OUTLAY	82,943	-	82,943	245,784	(162,841)
OVERLAY/ABATEMENTS	565	-	565	639	(74)
TOTAL DEPARTMENTAL OPERATIONS	\$ 8,390,658	\$ -	\$ 8,390,658	\$ 8,234,329	\$ 156,329

See accompanying independent auditor's report and notes to financial statements.

SCHEDULE C

TOWN OF SABATTUS, MAINE

COMBINING BALANCE SHEET - NONMAJOR GOVERNMENTAL FUNDS
JUNE 30, 2023

	Special Revenue Funds	Capital Projects Funds	Permanent Funds	Total Nonmajor Governmental Funds
ASSETS				
Due from other funds	\$ 478,834	\$ 883,760	\$ -	\$ 1,362,594
TOTAL ASSETS	<u>\$ 478,834</u>	<u>\$ 883,760</u>	<u>\$ -</u>	<u>\$ 1,362,594</u>
LIABILITIES				
Due to other funds	\$ 255,185	\$ 5,293	\$ -	\$ 260,478
TOTAL LIABILITIES	<u>255,185</u>	<u>5,293</u>	<u>-</u>	<u>260,478</u>
FUND BALANCES				
Nonspendable	-	-	-	-
Restricted	108,485	-	-	108,485
Committed	370,349	-	-	370,349
Assigned	-	816,493	-	816,493
Unassigned (deficits)	(255,185)	61,974	-	(193,211)
TOTAL FUND BALANCES	<u>223,649</u>	<u>878,467</u>	<u>-</u>	<u>1,102,116</u>
TOTAL LIABILITIES AND FUND BALANCES	<u>\$ 478,834</u>	<u>\$ 883,760</u>	<u>\$ -</u>	<u>\$ 1,362,594</u>

See accompanying independent auditor's report and notes to financial statements.

SCHEDULE D

TOWN OF SABATTUS, MAINE

COMBINING SCHEDULE OF REVENUES, EXPENDITURES AND CHANGES IN FUND
BALANCES - NONMAJOR GOVERNMENTAL FUNDS
FOR THE YEAR ENDED JUNE 30, 2023

	Special Revenue Funds	Capital Projects Funds	Permanent Funds	Total Nonmajor Governmental Funds
REVENUES				
Intergovernmental	\$ 4,997	\$ 293,116	\$ -	\$ 298,113
Other income	56,477	-	-	56,477
TOTAL REVENUES	61,474	293,116	-	354,590
EXPENDITURES				
Public safety	439,250	-	-	439,250
Capital outlay	-	49,878	-	49,878
Debt service:				
Principal	-	341,877	-	341,877
Interest	-	8,851	-	8,851
TOTAL EXPENDITURES	439,250	400,606	-	839,856
EXCESS OF REVENUES OVER (UNDER) EXPENDITURES	(377,776)	(107,490)	-	(485,266)
OTHER FINANCING SOURCES (USES)				
Transfers in	-	379,419	-	379,419
Transfers (out)	-	-	-	-
TOTAL OTHER FINANCING SOURCES (USES)	-	379,419	-	379,419
NET CHANGE IN FUND BALANCES	(377,776)	271,929	-	(105,847)
FUND BALANCES - JULY 1	601,425	606,538	-	1,207,963
FUND BALANCES - JUNE 30	\$ 223,649	\$ 878,467	\$ -	\$ 1,102,116

See accompanying independent auditor's report and notes to financial statements.

This image shows a single sheet of white paper with horizontal blue or grey ruling lines. The lines are evenly spaced and run across the width of the page. There is no handwriting or other markings on the paper.

ARTICLE WARRANT FOR ANNUAL TOWN MEETING

TOWN OF SABATTUS

THURSDAY, MAY 23, 2024

Androscoggin County, ss.

State of Maine

To Police Chief Michael Erik Baker, a Constable of the Town of Sabattus, County of Androscoggin, State of Maine,

GREETING:

In the name of the State of Maine you are hereby required to notify and warn the voters of the Town of Sabattus, in said county, qualified by law to vote in town affairs to meet in the gymnasium of the Oak Hill Middle School at 40 Ball Park Road in said town, on Thursday, May 23, 2024 at 6:00 o'clock in the evening, then and there to act on the following articles:

ARTICLE 1. To choose a moderator by written ballot to preside at said meeting.

ARTICLE 2. To see if the Town, in accordance with 36 M.R.S.A. Section 505(1), will vote that the tax lists specified in 36 M.R.S.A. Section 709 be committed for collection on or before September 4, 2024.

Board of Selectmen

Ought to Pass

ARTICLE 3. To see if the Town, in accordance with 36 M.R.S.A. Section 505(2) will vote to establish September 4, 2024 or 30 days after the tax bills are postmarked and mailed, whichever is later, as the due date for the first payment of the fiscal year 2024-2025 taxes and March 4, 2025 as the due date for the second payment.

Board of Selectmen

Ought to Pass

ARTICLE 4. To see if the Town, in accordance with 36 M.R.S.A. Section 505(4), will vote that property taxes shall be delinquent if not paid by the dates established in Article 3 and that interest, at the rate of 8.5% per annum, shall be charged on all delinquent property taxes.

Board of Selectmen

Ought to Pass

ARTICLE 5. To see if the Town, in accordance with 36 M.R.S.A. Section 506-A, will vote that a taxpayer who pays an amount in excess of that finally assessed shall be repaid the amount of the overpayment plus interest from the date of the overpayment at the annual rate of 8.5%.

Board of Selectmen Ought to Pass

ARTICLE 6. To see if the Town will vote to authorize the tax collector to accept prepayment of taxes, the amount collected not to exceed the previous year's taxes, and that interest on any prepayment will be zero (0) percent.

Board of Selectmen Ought to Pass

ARTICLE 7. Shall the Town authorize the Selectmen to receive and appropriate non-property tax revenues to reduce the property tax commitment for the 2024-2025 fiscal year?

Anticipated non-property tax revenues for the fiscal year beginning July 1, 2024 include the following approximations of State and Town Revenues:

	<u>FY25</u>
I. Excise Tax **	\$ 1,000,000
II. Municipal Revenue Sharing	\$ 690,000
III. Homestead Exemption Reimbursement	\$ 312,030
IV. All Other Non-Property Tax Revenues	\$ 476,774
Total Non-Property Tax Revenues	\$ 2,478,804

Board of Selectmen Ought to Pass

*** It is anticipated that the Town will collect approximately \$950,000 in Excise Taxes in FY24. However, the Town Charter requires that a minimum amount equal to 25% of the collected FY23 Excise Taxes be restricted for sole use to maintain and construct roads in Sabattus and cannot be used to lower the tax rate.*

ARTICLE 8. Shall the Town authorize the Selectmen to appropriate an amount not to exceed \$125,000 from Undesignated Fund Balance ("Surplus") to reduce the Property Tax Commitment for the 2024-2025 fiscal year?

<u>FY23</u>	<u>FY24</u>
\$125,000	\$125,000

Board of Selectmen Ought to Pass @ \$125,000

PROPOSED OPERATIONAL BUDGET (The following warrant articles are Capped)

ARTICLE 9. To see if the Town will vote to raise and appropriate the sum of \$464,246 to fund
ADMINISTRATION.

FY23
\$426,603

FY24
\$438,905

**Board of Selectmen
Budget Committee**

**Ought to Pass @ \$464,246
Ought to Pass @ \$450,846**

ARTICLE 10. To see if the Town will vote to raise and appropriate the sum of \$69,400 to fund
CODE ENFORCEMENT.

FY23
\$72,950

FY24
\$50,000

**Board of Selectmen
Budget Committee**

**Ought to Pass @ \$69,400
Ought to Pass @ \$69,400**

ARTICLE 11. To see if the Town will vote to raise and appropriate the sum of \$947,334 to fund
the **POLICE DEPARTMENT.**

FY23
\$630,519

FY24
\$660,936

**Board of Selectmen
Budget Committee**

**Ought to Pass @ \$947,334
Ought to Pass @ \$756,431**

ARTICLE 12. To see if the Town will vote to raise and appropriate the sum of \$27,511 to fund
ANIMAL CONTROL.

FY23
\$27,028

FY24
\$27,461

**Board of Selectmen
Budget Committee**

**Ought to Pass @ \$27,511
Ought to Pass @ \$27,511**

ARTICLE 13. To see if the Town will vote to raise and appropriate the sum of \$386,582 to fund the FIRE DEPARTMENT.

FY23
\$315,860

FY24
\$359,730

Board of Selectmen
Budget Committee

Ought to Pass @ \$386,582
Ought to Pass @ \$386,582

ARTICLE 14. To see if the Town will vote to raise and appropriate the sum of \$22,305 to fund the EMERGENCY FIRST RESPONDER PROGRAM (EMS).

FY23
\$23,000

FY24
\$17,250

Board of Selectmen
Budget Committee

Ought to Pass @ \$22,305
Ought to Pass @ \$22,305

ARTICLE 15. To see if the Town will vote to raise and appropriate the sum of \$1,950 to fund EMERGENCY MANAGEMENT.

FY23
\$1,950

FY24
\$1,950

Board of Selectmen
Budget Committee

Ought to Pass @ \$1,950
Ought to Pass @ \$1,950

ARTICLE 16. To see if the Town will vote to raise and appropriate the sum of \$922,208 to fund the PUBLIC WORKS DEPARTMENT.

FY23
\$621,575

FY24
\$852,096

Board of Selectmen
Budget Committee

Ought to Pass @ \$922,208
Ought to Pass @ \$921,208

ARTICLE 17. To see if the Town will vote to raise and appropriate the sum of \$325,384 to fund the TRANSFER STATION.

FY23
\$298,848

FY24
\$325,671

Board of Selectmen
Budget Committee

Ought to Pass @ \$325,384
Ought to Pass @ \$325,384

ARTICLE 18. To see if the Town will vote to raise and appropriate the sum of \$885,602 to fund INSURANCES, PAYROLL and EMPLOYER RETIREMENT CONTRIBUTIONS.

<u>FY23</u>	<u>FY24</u>
\$669,033	\$736,497
<u>Selectmen</u>	<u>Budget Committee</u>
\$528,508 Insurances	\$484,086 Insurances
\$157,634 Payroll/Taxes	\$147,531 Payroll/Taxes
<u>\$199,460 Retirement</u>	<u>\$180,609 Retirement</u>
\$885,602 Total	\$812,226 Total
Board of Selectmen	Ought to Pass @ \$885,602
Budget Committee	Ought to Pass @ \$812,226

ARTICLE 19. To see if the Town will vote to raise and appropriate the sum of \$20,000 to fund the BOARDS & COMMITTEES.

<u>FY23</u>	<u>FY24</u>
\$19,600	\$19,750
\$15,600	Selectmen
<u>\$ 4,400</u>	<u>Planning Board</u>
\$20,000	Total
Board of Selectmen	Ought to Pass @ \$20,000
Budget Committee	Ought to Pass @ \$20,000

ARTICLE 20. To see if the Town will vote to raise and appropriate the sum of \$105,155 to fund PROFESSIONAL SERVICES.

<u>FY23</u>	<u>FY24</u>
\$92,661	\$83,650
<u>Selectmen</u>	<u>Budget Committee</u>
\$50,000	\$40,000
\$10,000	\$10,000
\$0	\$0
\$13,500	\$13,500
<u>\$31,655</u>	<u>\$31,655</u>
\$105,155	\$95,155
Legal	Legal
Engineering	Engineering
Planning	Planning
Audit	Audit
Annual Assessment	Annual Assessment
Total	Total
Board of Selectmen	Ought to Pass @ \$105,155
Budget Committee	Ought to Pass @ \$95,155

ARTICLE 21. To see if the Town will vote to raise and appropriate the sum of \$32,850 to fund STORMWATER MANAGEMENT.

	<u>FY23</u>	<u>FY24</u>
	\$11,970	\$12,350
Board of Selectmen		Ought to Pass @ \$32,850
Budget Committee		Ought to Pass @ \$32,850

ARTICLE 22. To see if the Town will vote to raise and appropriate the sum of \$74,253 to fund DISPATCH & E911/PSAP services.

	<u>FY23</u>	<u>FY24</u>
	\$68,840	\$68,940
Board of Selectmen		Ought to Pass @ \$74,253
Budget Committee		Ought to Pass @ \$74,253

ARTICLE 23. To see if the Town will vote to raise and appropriate the sum of \$17,311 to fund ORGANIZATIONS.

	<u>FY23</u>	<u>FY24</u>
	\$16,739	\$16,544
	\$5,840	Maine Municipal Association
	\$6,221	Androscoggin Valley Council of Governments
	\$3,000	Sabattus Lake Dam Commission
	\$1,500	Sabattus Mountaineers
	\$750	<u>Sabattus Veterans Festivities</u>
	\$17,311	Total
Board of Selectmen		Ought to Pass @ \$17,311
Budget Committee		Ought to Pass @ \$17,311

ARTICLE 24. To see if the Town will vote to raise and appropriate the sum of \$181,275 to fund PUBLIC UTILITIES.

<u>FY23</u>	<u>FY24</u>
\$157,470	\$177,895
\$68,980	Operational Utilities
\$15,000	Street Lighting
<u>\$97,295</u>	<u>Sanitary District/Water Division (PUC mandated)</u>
\$181,275	Total

Board of Selectmen	Ought to Pass @	\$181,275
Budget Committee	Ought to Pass @	\$181,275

ARTICLE 25. To see if the Town will vote to appropriate the sum of \$2,000 from a special revenue account to fund GENERAL ASSISTANCE.

<u>FY23</u>	<u>FY24</u>
\$2,000	\$2,000

Board of Selectmen	Ought to Pass @	\$2,000
Budget Committee	Ought to Pass @	\$2,000

ARTICLE 26. To see if the Town will vote to raise and appropriate the sum of \$9,161 to fund NON-PROFIT ORGANIZATIONS.

Non-Profit Organizations	Board of Selectmen	Budget Committee
Rural Community Action Ministry	\$2,700	\$2,700
Safe Voices	\$2,200	\$2,200
Seniors Plus		\$2,000
Tri-County Mental Health		\$1,000
Lifeflight		\$1,261
Total	\$4,900	\$9,161

<u>FY23</u>	<u>FY24</u>
\$6,700	\$6,700

Board of Selectmen	Ought to Pass @	\$4,900
Budget Committee	Ought to Pass @	\$9,161

ARTICLE 27. To see if the Town will vote to authorize the Selectmen to use up to \$25,000 from undesignated fund balance in the event of overdrafts, unforeseen events or emergencies. Any use of this contingency arrangement must be voted on at a Select Board meeting and the expenditures made will be listed in the subsequent town report. Transfer of undesignated revenues in excess of \$25,000 must be authorized by the vote of a special town meeting.

Board of Selectmen	Ought to Pass
Budget Committee	No Recommendation

ARTICLE 28. To see if the Town will vote to authorize the Board of Selectmen to designate a representative to apply for and manage a grant from the Dept. of Conservation to help maintain snowmobile trails within Sabattus and authorize expenditure of funds to be reimbursed 30% by the snowmobile club and 70% by State Grant.

Board of Selectmen	Ought to Pass
Budget Committee	No Recommendation

ARTICLE 29. To see if the Town will vote to appropriate OVERLAY of an amount not to exceed the state limitation in the calculation as set by the annual Municipal Valuation Return to cover abatements during the fiscal year.

Board of Selectmen	Ought to Pass
Budget Committee	No Recommendation

PROPOSED FY 25 CAPITAL IMPROVEMENT & EQUIPMENT (The following warrant articles are Capped)

ARTICLE 30. To see if the Town will vote to appropriate \$12,500 from existing Capital Funds for the future roof repair/replacement at the Town Office.

Board of Selectmen	Ought to Pass @ \$5,000
Budget Committee	Ought to Pass @ \$12,500

ARTICLE 31. To see if the Town will vote to raise and appropriate \$75,000 for the future revaluation of the town.

Board of Selectmen	Ought to Pass @ \$37,500, appropriated from capital funds
Budget Committee	Ought to Pass @ \$75,000

ARTICLE 32. To see if the Town will vote to raise and appropriate \$50,000 towards the replacement of the Fire Departments Engine #2.

Board of Selectmen	Ought to Pass @ \$50,000
Budget Committee	Ought to Pass @ \$50,000

ARTICLE 33. To see if the Town will (1) approve acquisition of an excavator for the Public Works Department, including transaction costs and other expenses reasonably related thereto; (2) authorize the Town Treasurer and the Chair of the Board of Selectmen to issue general obligation securities of the Town (including temporary notes in anticipation of the sale thereof) in an aggregate principal amount not to exceed \$120,000 to fund the acquisition; (3) appropriate the sum of \$25,000 from existing Undesignated Funds towards the FY2025 costs of the acquisition; and (4) delegate to the Treasurer and the Chair of the Board of Selectmen the authority and discretion to fix the dates, maturities, interest rates, denominations, calls for redemption (with or without premium), form, and other details of said securities, including authority to execute and deliver the securities on behalf of the Town?

Board of Selectmen	Ought to Pass @ \$25,000
Budget Committee	Ought to Pass @ \$25,000

ARTICLE 34. To see if the Town will vote to appropriate \$45,000 from existing Capital Funds to pay for a trash packer for the Transfer Station.

Board of Selectmen	Ought to Pass @ \$45,000
Budget Committee	Ought to Pass @ \$45,000

ARTICLE 35. To see if the Town will vote to raise \$15,000 and appropriate \$26,500 to pay Axon: tasers, body cameras and nine (9) iCloud licenses.

Board of Selectmen	Ought to Pass @ \$15,000
Budget Committee	Ought to Pass @ \$15,000

ARTICLE 36. To see if the Town will vote to raise and appropriate \$20,000 for the future purchase of nine (9) computers and stands.

Board of Selectmen	Ought to Pass @ \$20,000
Budget Committee	Ought to Pass @ \$18,000

ARTICLE 37. To see if the Town will vote to approve the expenditure of up to \$2,000,000 to fund road construction/improvements.

Board of Selectmen	Ought to Pass
Budget Committee	No Recommendation

**Proposed roads- Webster Corner Road, Park Street, Keay Road, Sutherland Pond Road, Furbush Road, Cross Road, Fisher Farm Road, Elm Street

ARTICLE 38. To see if the Town will vote to borrow an amount up to \$2,000,000 to pay for road reconstruction/improvements.

Board of Selectmen	Ought to Pass
Budget Committee	No Recommendation

ARTICLE 39. Shall the Town vote to bond the sum of \$385,000 as the Town's contribution toward replacement of the dam at the outlet of Sabattus Pond, with the funds to be used in conjunction with contributions from the Town of Greene and the Town of Wales to cover the cost of the dam replacement and other expenses reasonably related thereto?

Board of Selectmen	Ought to Pass
Budget Committee	Ought to Pass

*Greene and Wales will be voting on this with the total not to exceed \$1.2 million, split equally between all three towns.

ARTICLE 40. To see if the Town will vote to amend the Town of Sabattus Groundwater and Wellhead Protection Ordinance, Section 3: Lot Specifications, A. Minimum size lot, around wells to meet Town and State guidelines, to read:

ZONE	Land Area Per	Dwelling Unit
1	40,000 square ft	
2	40,000 square ft	

Board of Selectmen	Ought to Pass
--------------------	---------------

ARTICLE 41. To see if the Town will vote to amend the Town of Sabattus Groundwater and Wellhead Protection Ordinance, Section 3: Lot Specifications, A. Minimum size lot, around town wells to meet Town and State guidelines, to read:

ZONE	Land Area Per	Dwelling Unit
1	120,000 square ft	(3 Acres)
2	80,000 square ft	(3 Acres)

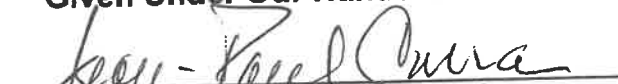
Board of Selectmen	Ought to Pass
--------------------	---------------


ARTICLE 42. To see if the Town will vote to adopt the Sabattus Stormwater Ordinance (in the form on file with the Sabattus Town Clerk)


Board of Selectmen

Ought to Pass

Given Under Our Hands in the Town of Sabattus this 23rd day of April, 2024.


Jean-Paul Curran, Chair


Richard Lacombe, Vice-Chair



Mark Duquette, Selectman


Noel Hinkley, Selectwoman

JP Normand LaPlante, Selectman

A majority of the Selectmen of the Town of Sabattus.

A true copy of the Warrant, attest:


Town Clerk
Town of Sabattus

April 23, 2024

PRESERVE THIS ANNUAL REPORT

A sufficient number of these reports have been printed to furnish every interested citizen with a copy. An effort has been made to get them into the hands of the voters prior to the annual Town Meeting. Please remember to preserve your copy and bring it to the annual Town Meeting.